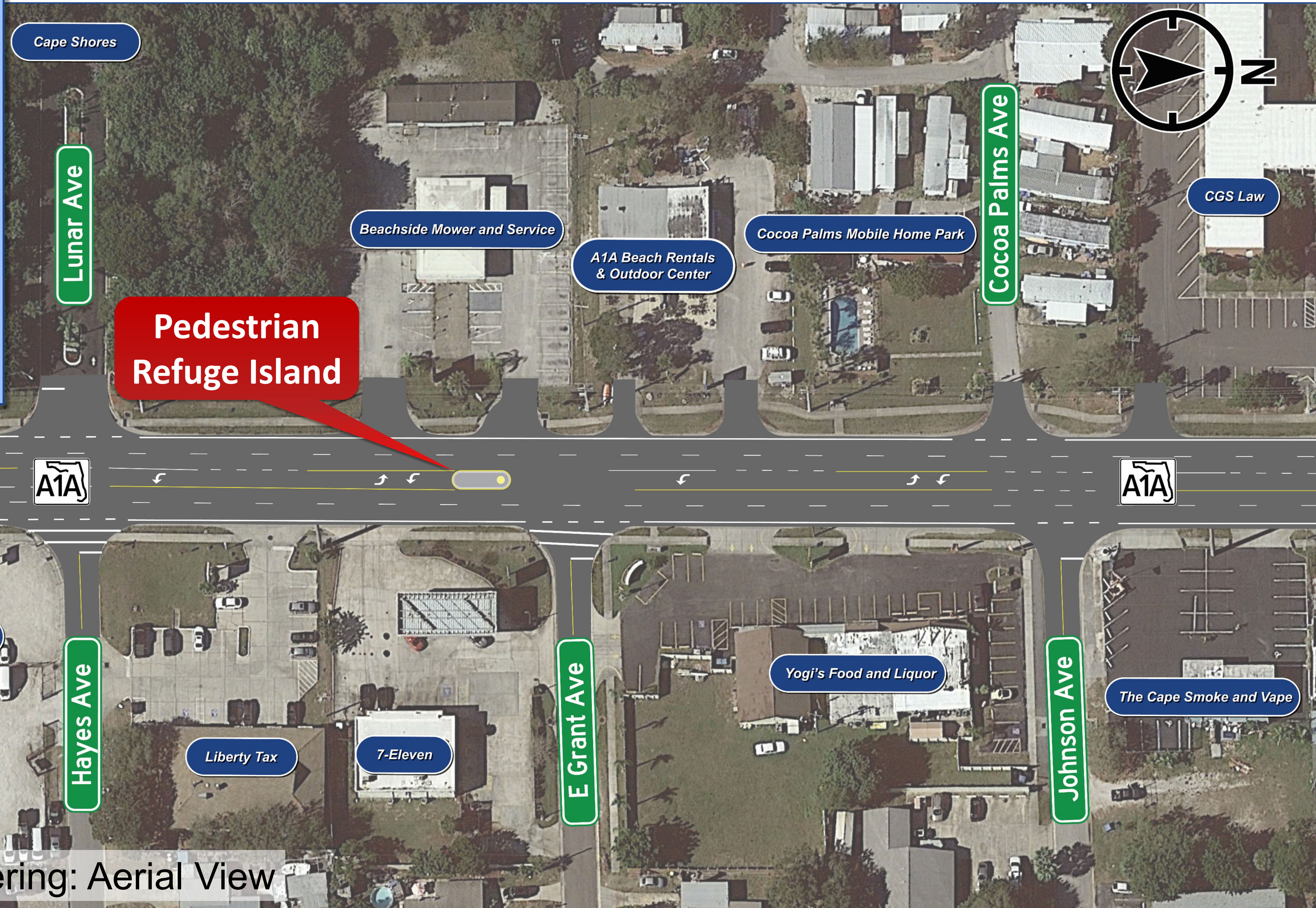
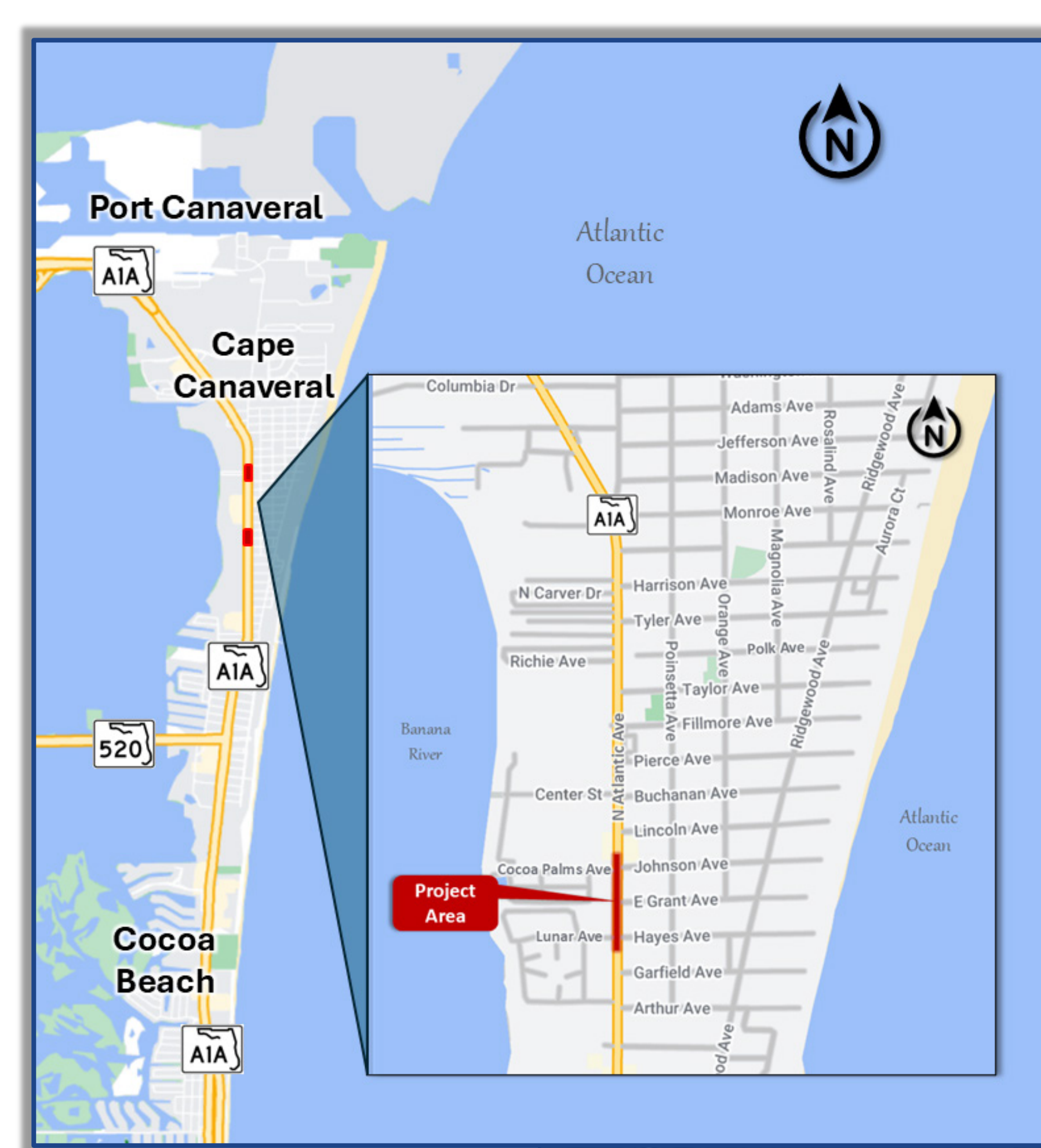


Proposed Improvements

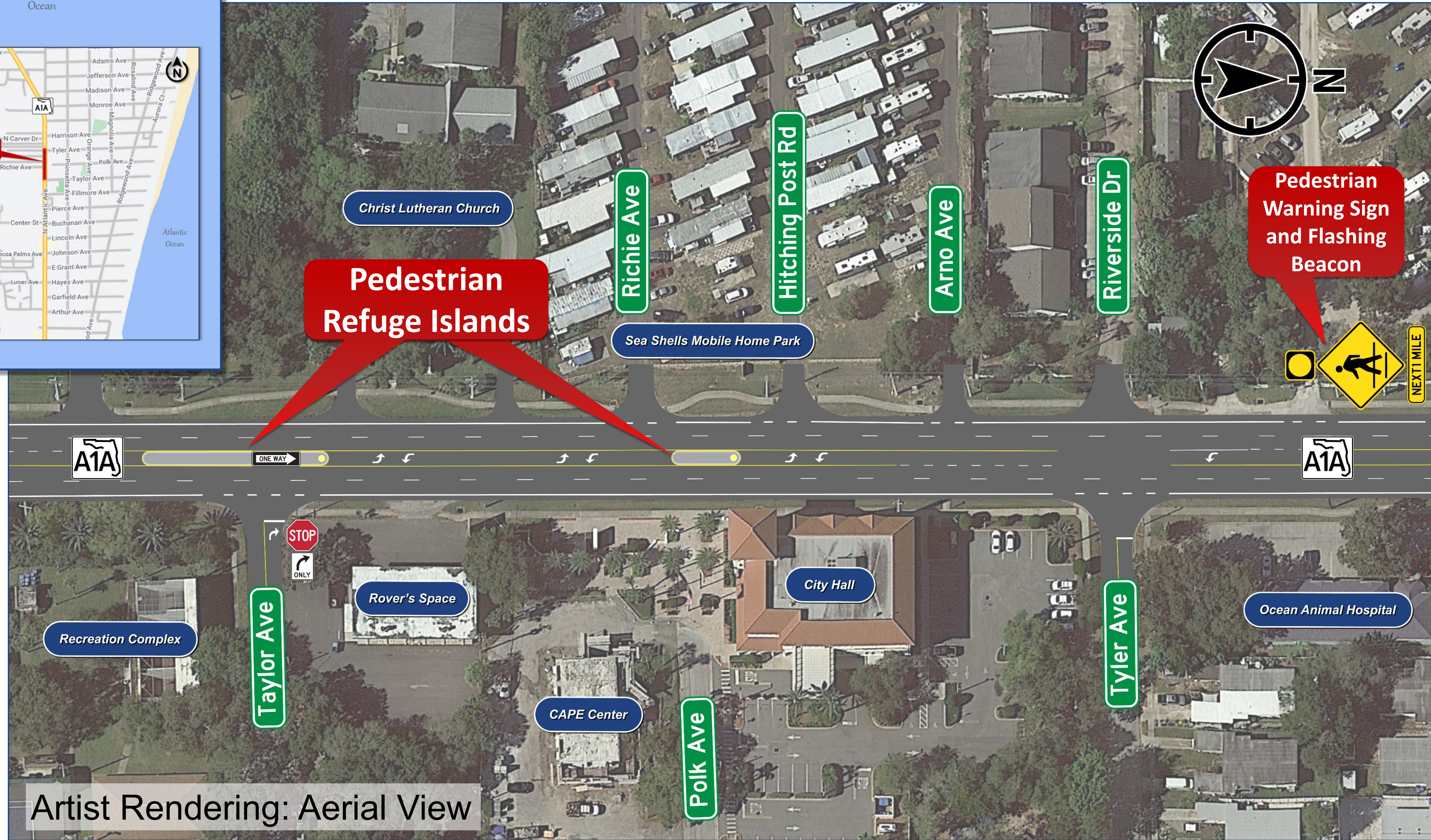
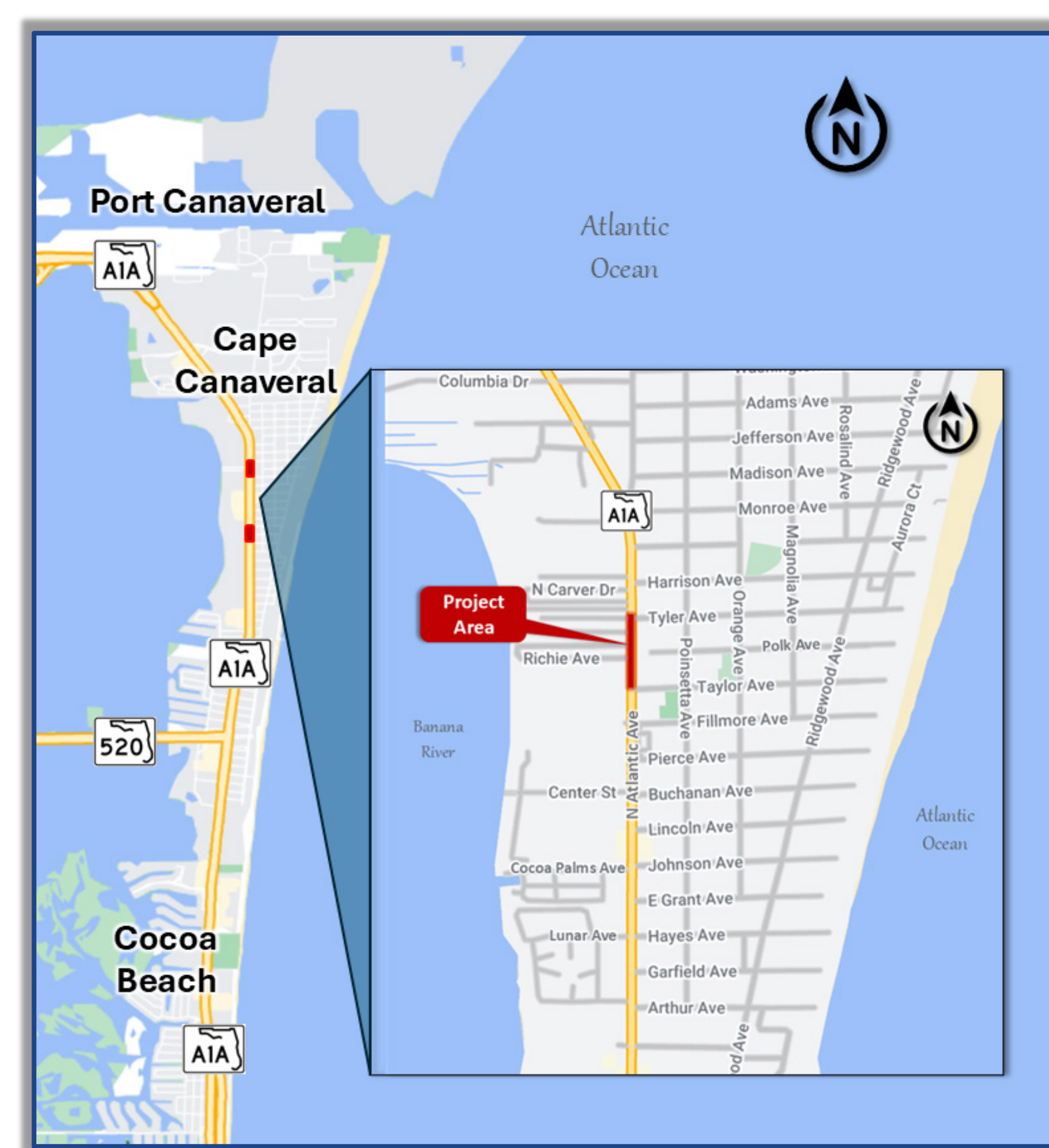


S.R. A1A Safety Improvements
From south of Hayes Avenue/Lunar Avenue to
north of Johnson Avenue/Cocoa Palms Avenue

Financial Project Identification (FPID) No.: 992400-3



Proposed Improvements



Artist Rendering: Aerial View

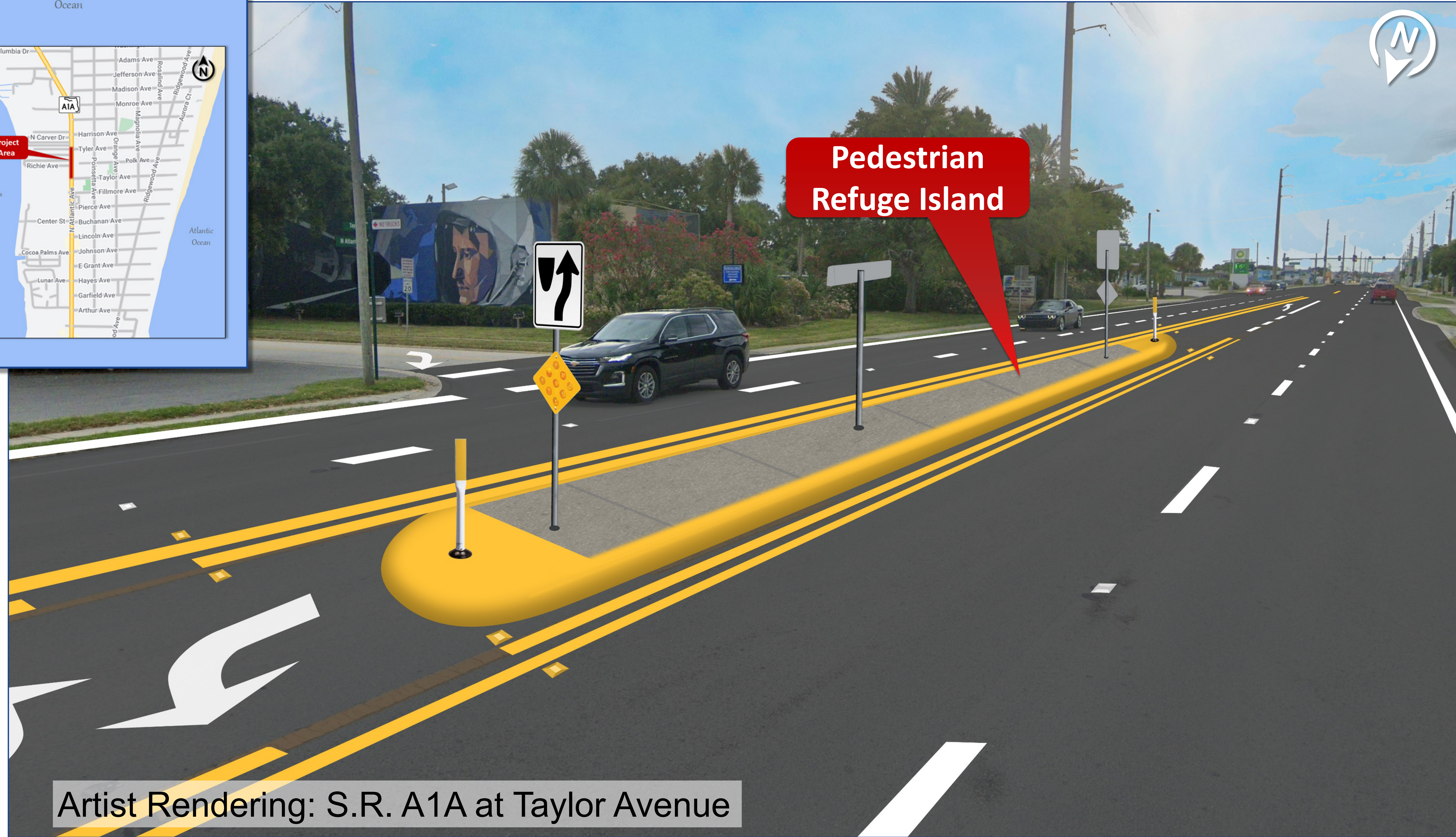
S.R. A1A Safety Improvements

From south of Taylor Avenue to north of Tyler Avenue/Riverside Drive

Financial Project Identification (FPID) No.: 992400-3



Proposed Improvements



Artist Rendering: S.R. A1A at Taylor Avenue

S.R. A1A Safety Improvements

From south of Taylor Avenue to north of Tyler Avenue/Riverside Drive

Financial Project Identification (FPID) No.: 992400-3



Crash Statistics

S.R. A1A from south of Taylor Avenue to north of Tyler Avenue/Riverside Drive

Crash Statistics (1/1/20 to 12/31/22)*

Collision Type	1/1/20 to 12/31/20	1/1/21 to 12/31/21	1/1/22 to 12/31/22	Total	Average per Year
Sideswipe	0	0	2	2	0.7
Rear End	0	1	0	1	0.3
Left Turn	0	0	1	1	0.3
Right Turn	0	0	1	1	0.3
Head On	0	0	1	1	0.3
Pedestrian	0	0	1	1	0.3
Totals	0	1	6	7	2.3
Severity					
Number of Fatalities	0	0	0	0	0.0
Number of Injuries	0	0	4	4	1.3
Road Surface					
Dry	0	0	6	6	2.0
Wet	0	1	0	1	0.3
Totals	0	1	6	7	2.3
Lighting					
Daylight	0	1	4	5	1.7
Dark - Lighted	0	0	1	1	0.3
Dark - Not Lighted	0	0	1	1	0.3
Totals	0	1	6	7	2.3
Contributing Cause					
Careless Driving	0	1	2	3	1.0
FTYRW	0	0	3	3	1.0
Swerved or Avoided Crash	0	0	1	1	0.3
Totals	0	1	6	7	2.3

* Additional fatality north of study area on 2/17/2023

S.R. A1A from south of Hayes Avenue/Lunar Avenue to north of Johnson Avenue/Cocoa Palms Avenue

Crash Statistics (7/1/20 to 6/30/23)

Collision Type	7/1/20 to 6/30/21	7/1/21 to 6/30/22	7/1/22 to 6/30/23	Total	Average per Year
Rear End	3	3	2	8	2.7
Pedestrian	0	1	1	2	0.7
Sideswipe	1	0	0	1	0.3
Right Turn	1	0	0	1	0.3
Head On	1	0	0	1	0.3
Bicycle	0	1	0	1	0.3
Moveable Object	1	0	0	1	0.3
Totals	7	5	3	15	5.0
Severity					
Number of Fatalities	0	0	0	0	0.0
Number of Injuries	2	1	1	4	1.3
Road Surface					
Dry	4	3	2	9	3.0
Wet	3	2	1	6	2.0
Totals	7	5	3	15	5.0
Lighting					
Daylight	4	2	2	8	2.7
Dark - Lighted	2	3	0	5	1.7
Dark - Not Lighted	1	0	1	2	0.7
Totals	7	5	3	15	5.0
Contributing Cause					
Followed too Closely	2	3	2	7	2.3
Careless Driving	3	2	0	5	1.7
FTYRW	0	0	1	1	0.3
Improper Turn	1	0	0	1	0.3
Other Contributing Action	1	0	0	1	0.3
Totals	7	5	3	15	5.0

S.R. A1A Safety Improvements
From south of Hayes Avenue/Lunar Avenue to north of Johnson Avenue/Cocoa Palms Avenue & From south of Taylor Avenue to north of Tyler Avenue/Riverside Drive



Financial Project Identification (FPID) No.: 992400-3