U.S. 17-92 at Ham Brown Road

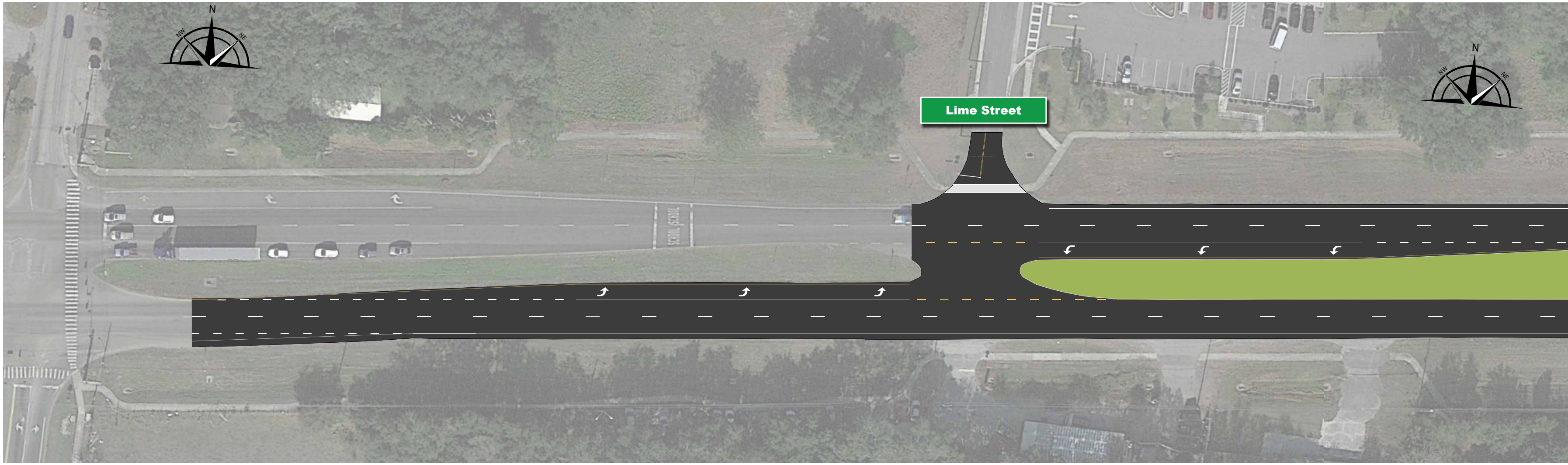
N
NW
NE
Lime Street
SCHOOL ZONE

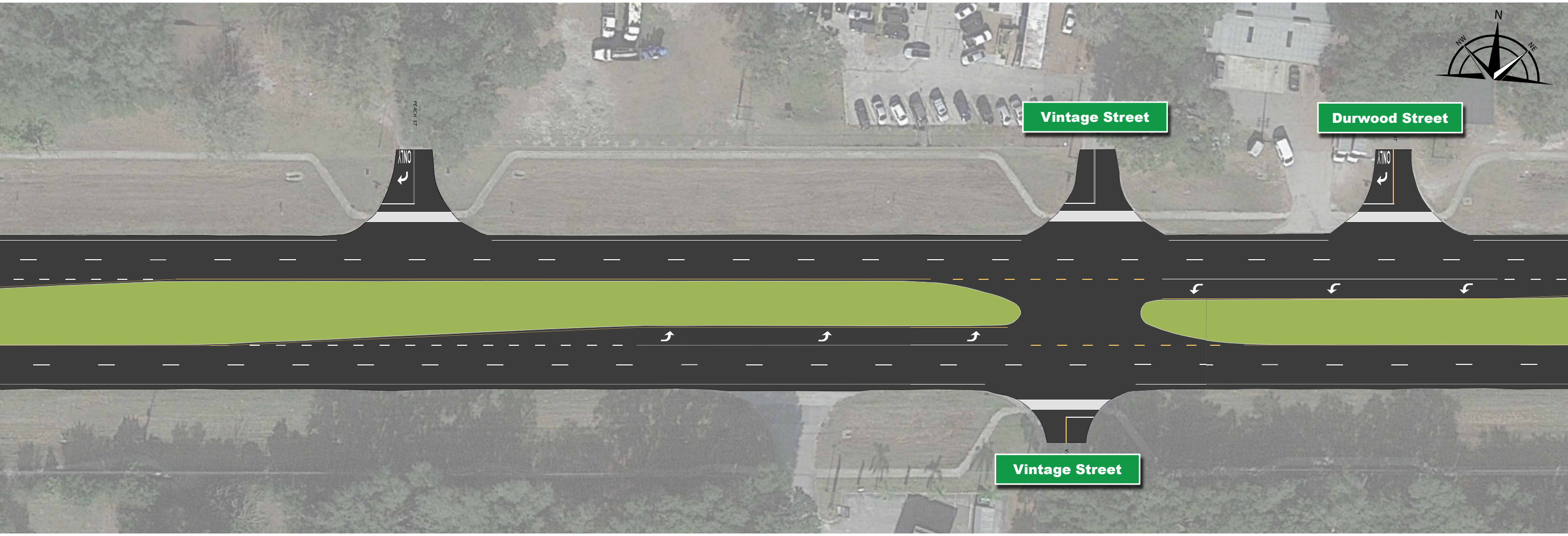
PEACH ST
ONLY
Vintage Street
Durwood Street
ONLY
N
NW
NE
Vintage Street

Repaving and Pedestrian Improvemen

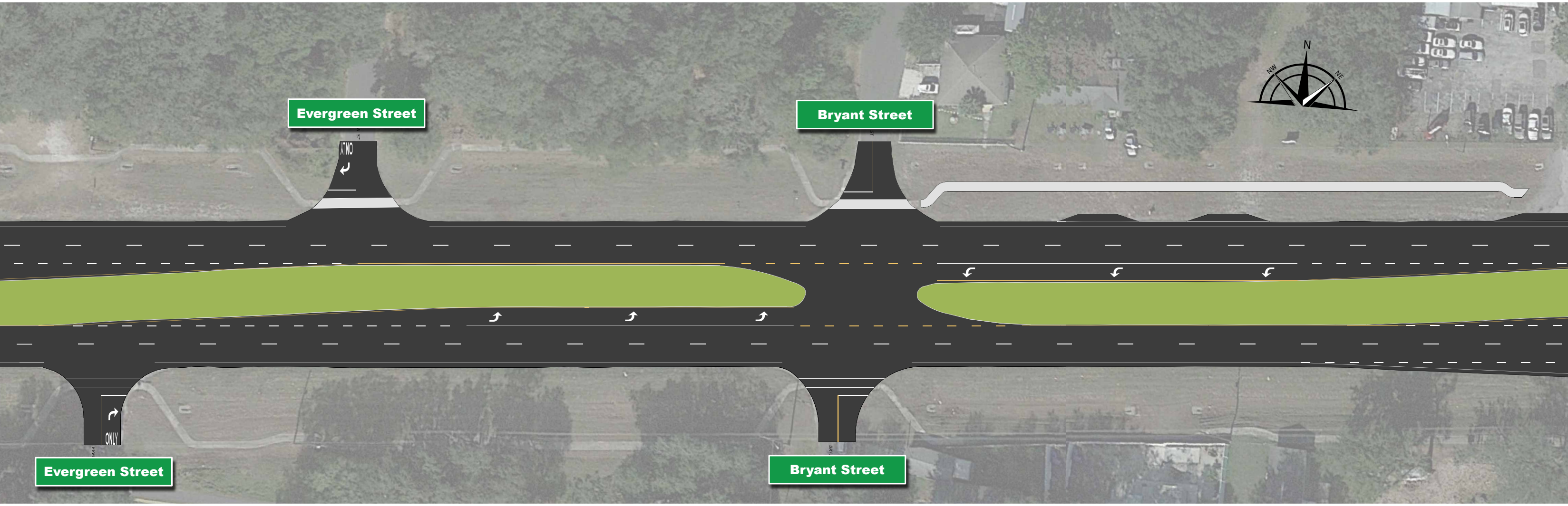
Evergreen Street
ONLY
Bryant Street
N
NW
NE
Evergreen Street
ONLY
Bryant Street

ts From Ham Brown Road to south of Po

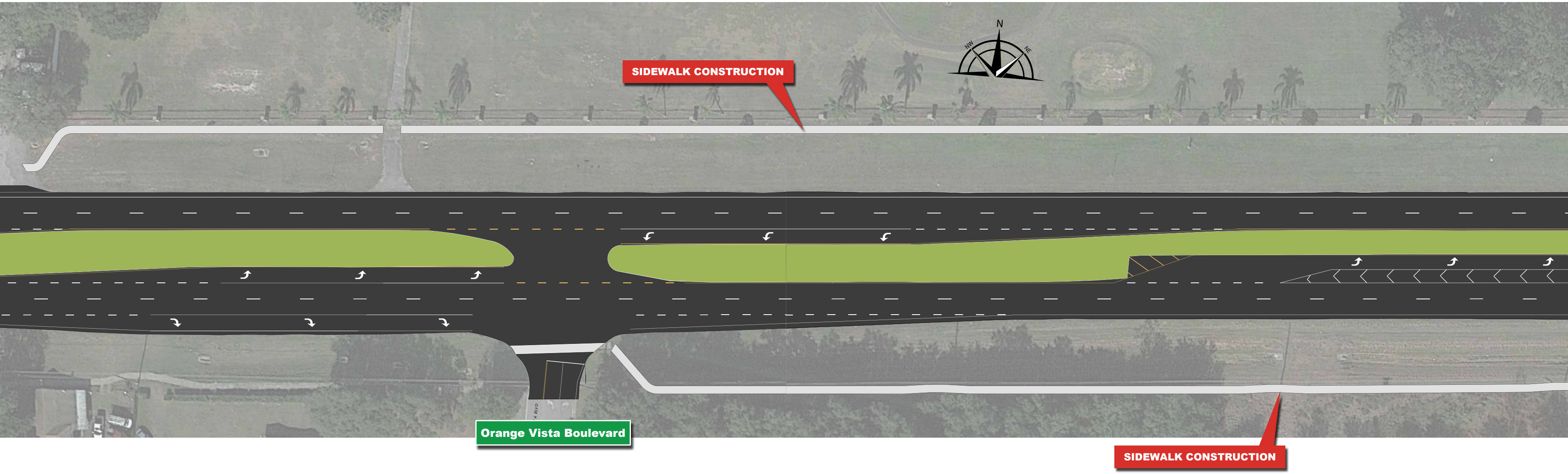
N
NW
NE
SIDEWALK CONSTRUCTION
Orange Vista Boulevard
SIDEWALK CONSTRUCTION

To view this file digitally visit the projects website
by scanning the QR code or navigating to:
https://www.cflroads.com/project/445210-1

rtage Street

Osceola County
Finanical Project Identification (FPID) No.: 445210-1

U.S. 17-92 at Westgate Drive

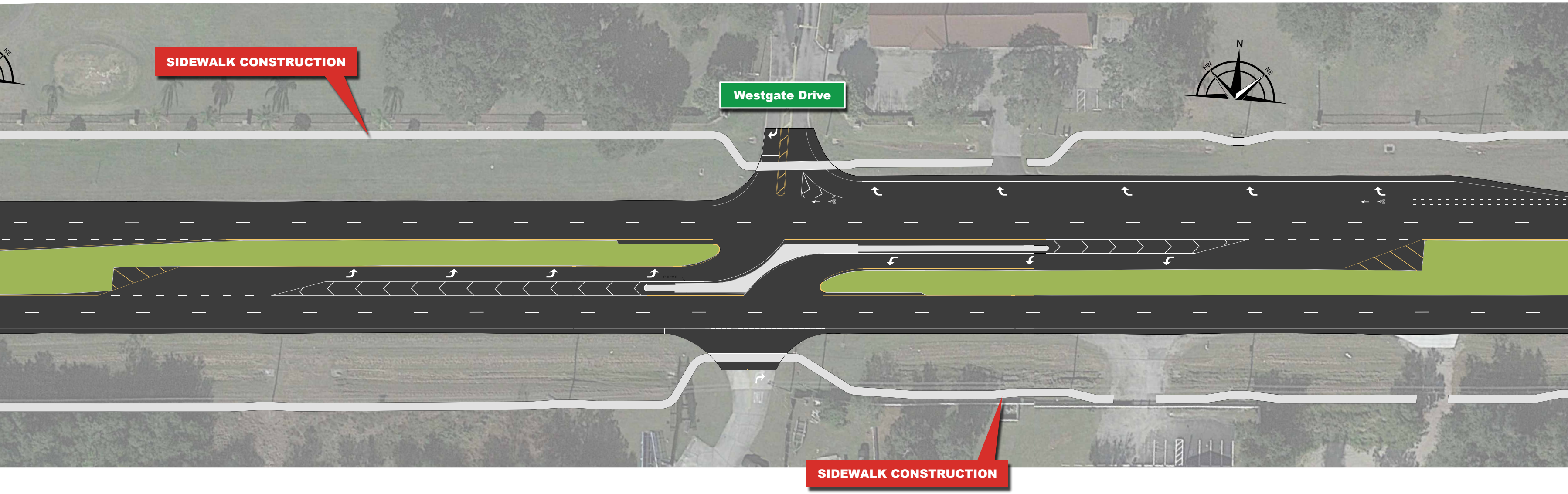
SIDEWALK CONSTRUCTION
Westgate Drive
N
NW
NE
SIDEWALK CONSTRUCTION

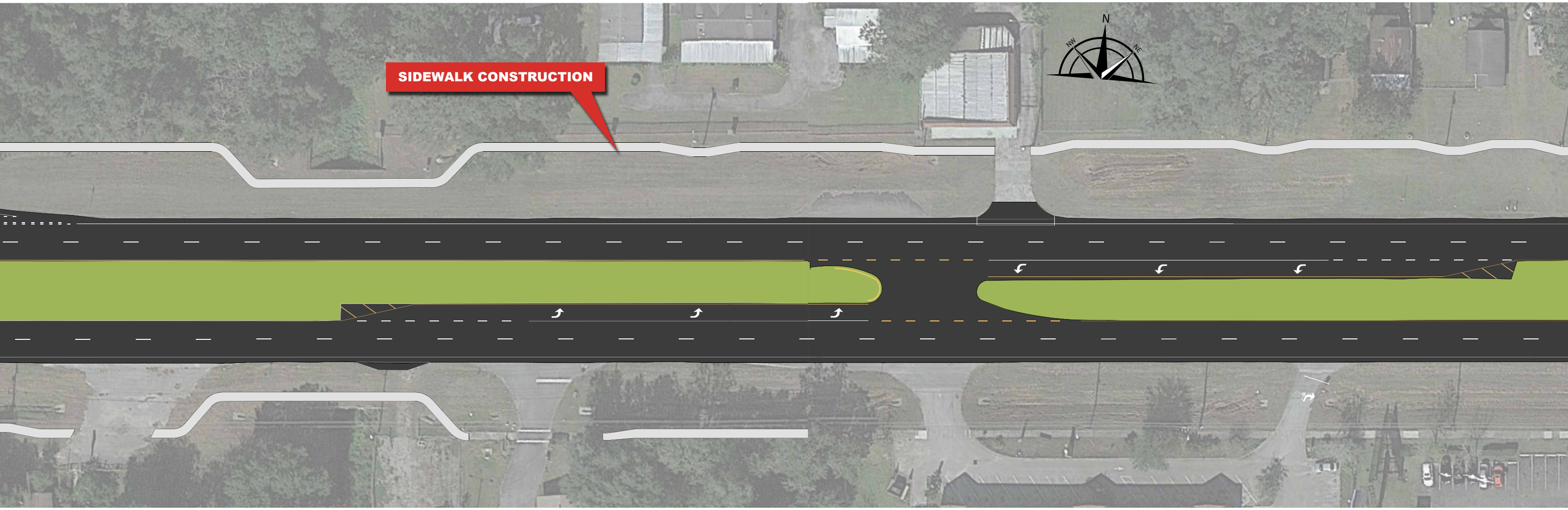
SIDEWALK CONSTRUCTION
N
NW
NE

Repaving and Pedestrian Improvements

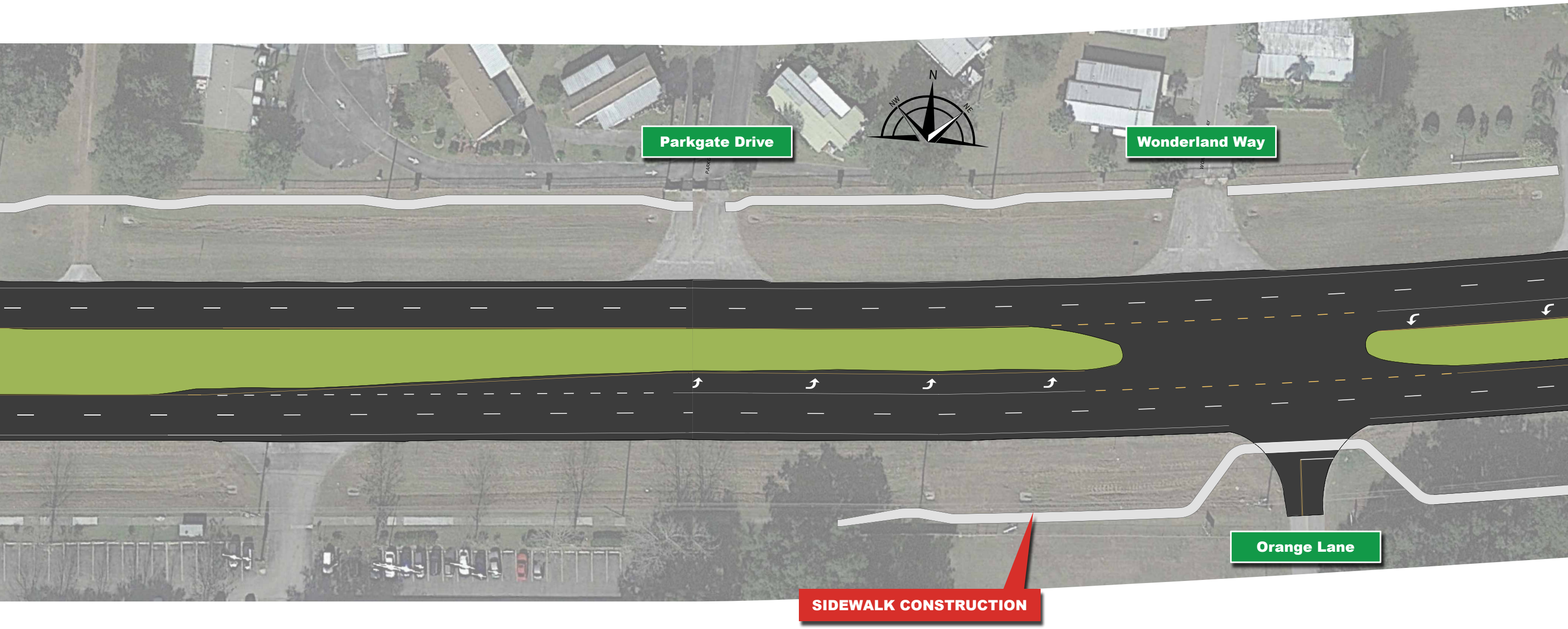
N
NW
NE
Parkgate Drive
Wonderland Way
Orange Lane
SIDEWALK CONSTRUCTION

From Ham Brown Road to south of P

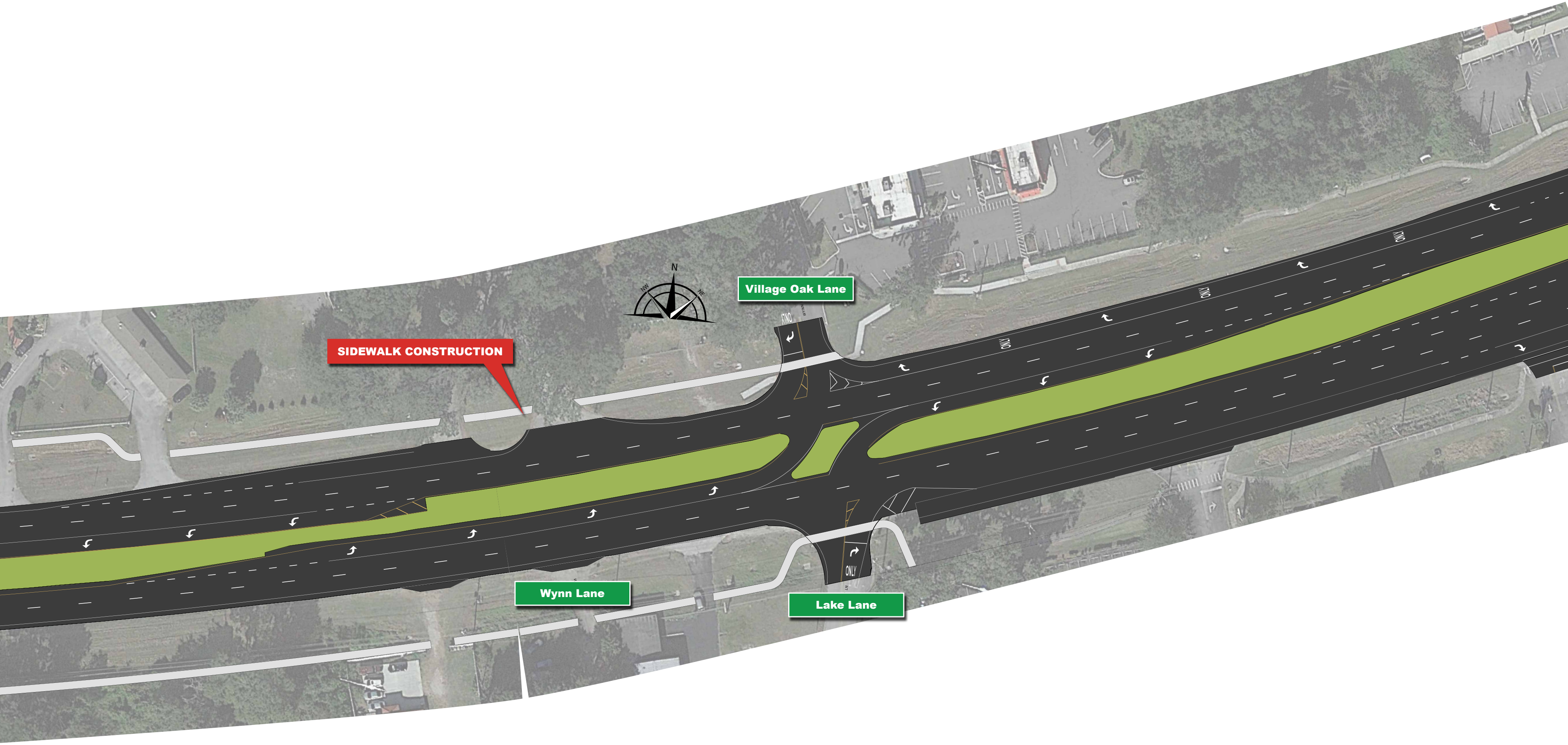
N
NW
NE
SIDEWALK CONSTRUCTION
Village Oak Lane
Wynn Lane
Lake Lane
ONLY

To view this file digitally visit the projects website by scanning the QR code or navigating to: https://www.cflroads.com/project/445210-1

ortage Street

Osceola County

Finanical Project Identification (FPID) No.: 445210-1

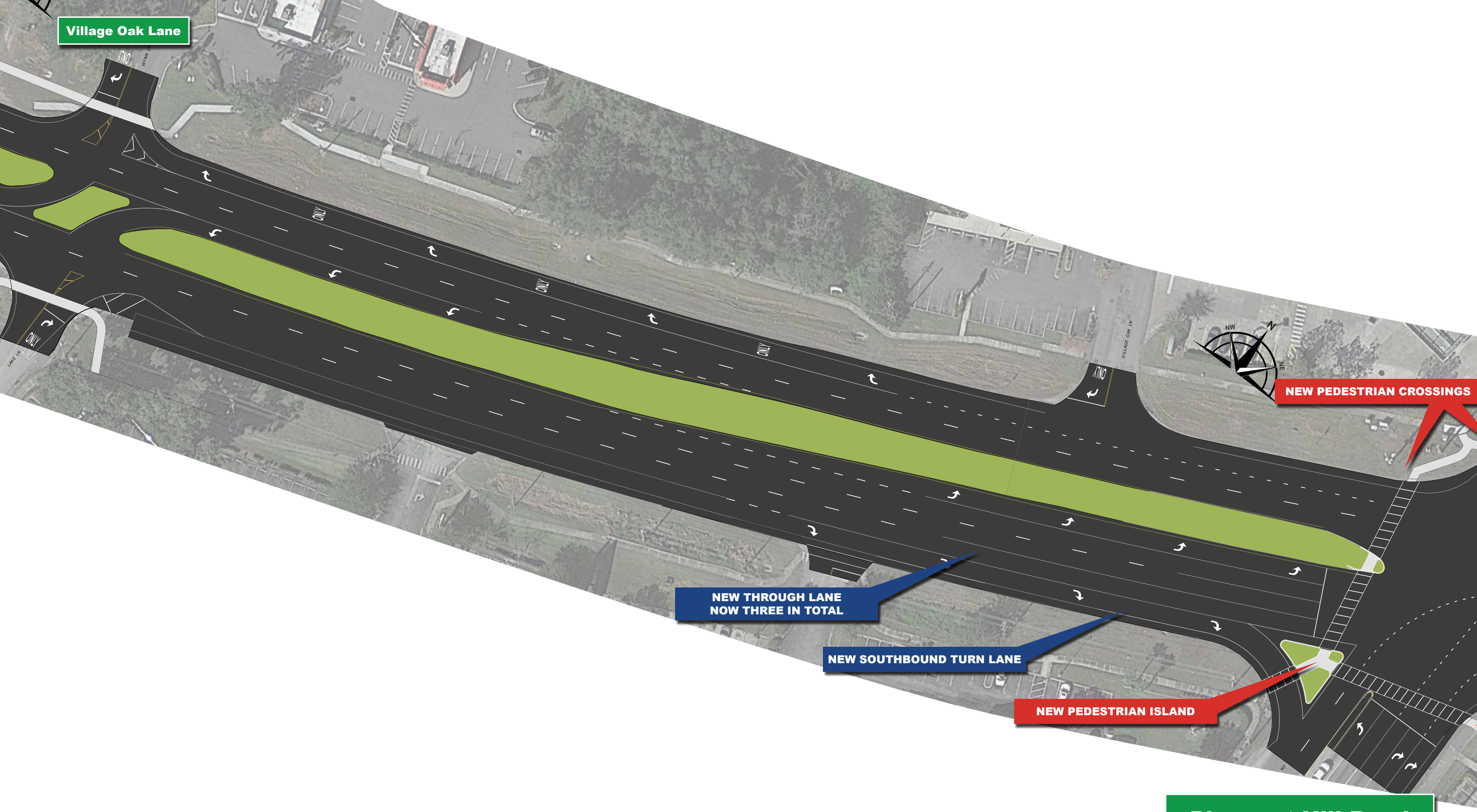
ONLY
VILLAGE OAK LN
LAKE LN

Village Oak Lane

NEW PEDESTRIAN CROSSINGS

**NEW THROUGH LANE
NOW THREE IN TOTAL**

NEW SOUTHBOUND TURN LANE

NEW PEDESTRIAN ISLAND

Pleasant Hill Road

U.S. 17-92 at Pleasant Hill Road

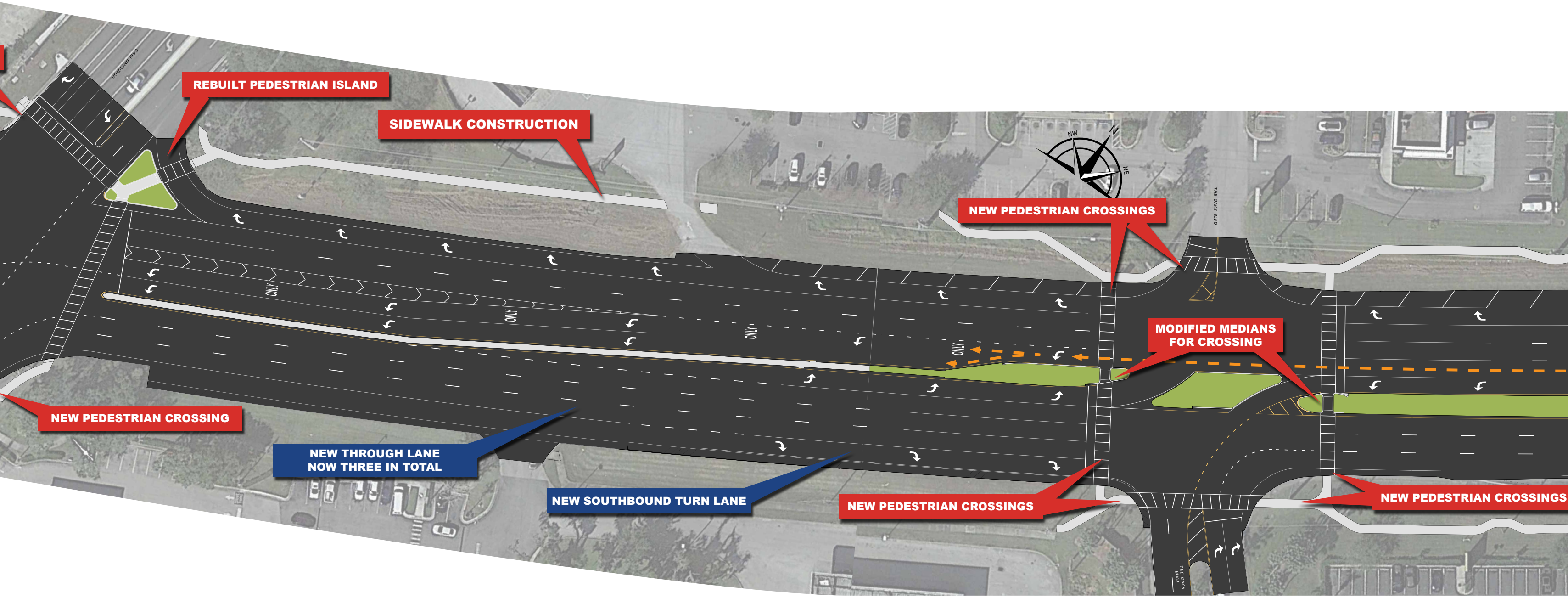
REBUILT PEDESTRIAN ISLAND
SIDEWALK CONSTRUCTION
NEW PEDESTRIAN CROSSINGS
MODIFIED MEDIANS FOR CROSSING
NEW PEDESTRIAN CROSSING
NEW THROUGH LANE NOW THREE IN TOTAL
NEW SOUTHBOUND TURN LANE
NEW PEDESTRIAN CROSSINGS
NEW PEDESTRIAN CROSSINGS
ONLY
NW
N
NE
THE OAKS BLVD

The Oaks Boulevard

7-92 Repaving and Pedestrian Improveme

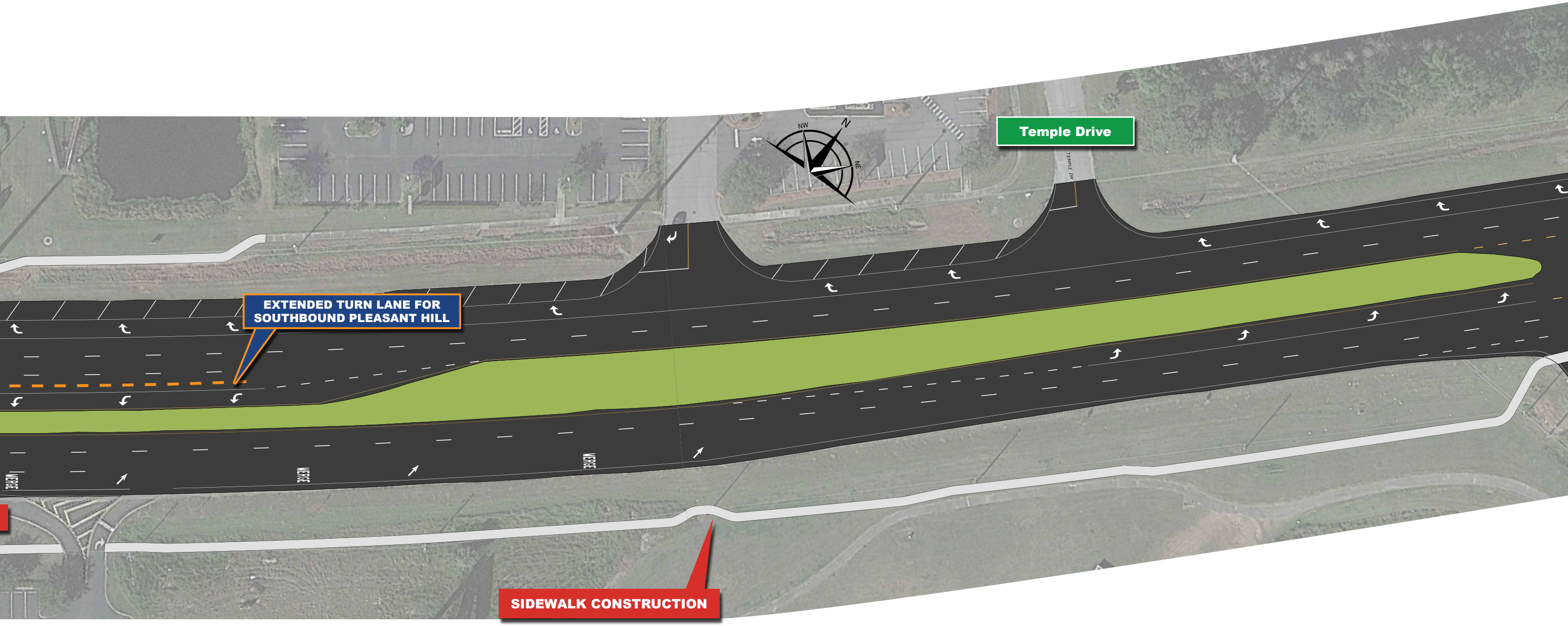
NW
N
NE
TEMPLE DR
MERGE
MERGE
MERGE
MERGE

Temple Drive

EXTENDED TURN LANE FOR SOUTHBOUND PLEASANT HILL

SIDEWALK CONSTRUCTION

nts From Ham Brown Road to south of Po


NW
N
NE
REPLACE AND UPGRADE GUARD RAIL
Harris Boulevard

To view this file digitally visit the projects website by scanning the QR code or navigating to:
https://www.cflroads.com/project/445210-1

ortage Street

Osceola County
Finanical Project Identification (FPID) No.: 445210-1

U.S. 17-92 at Shingle Creek

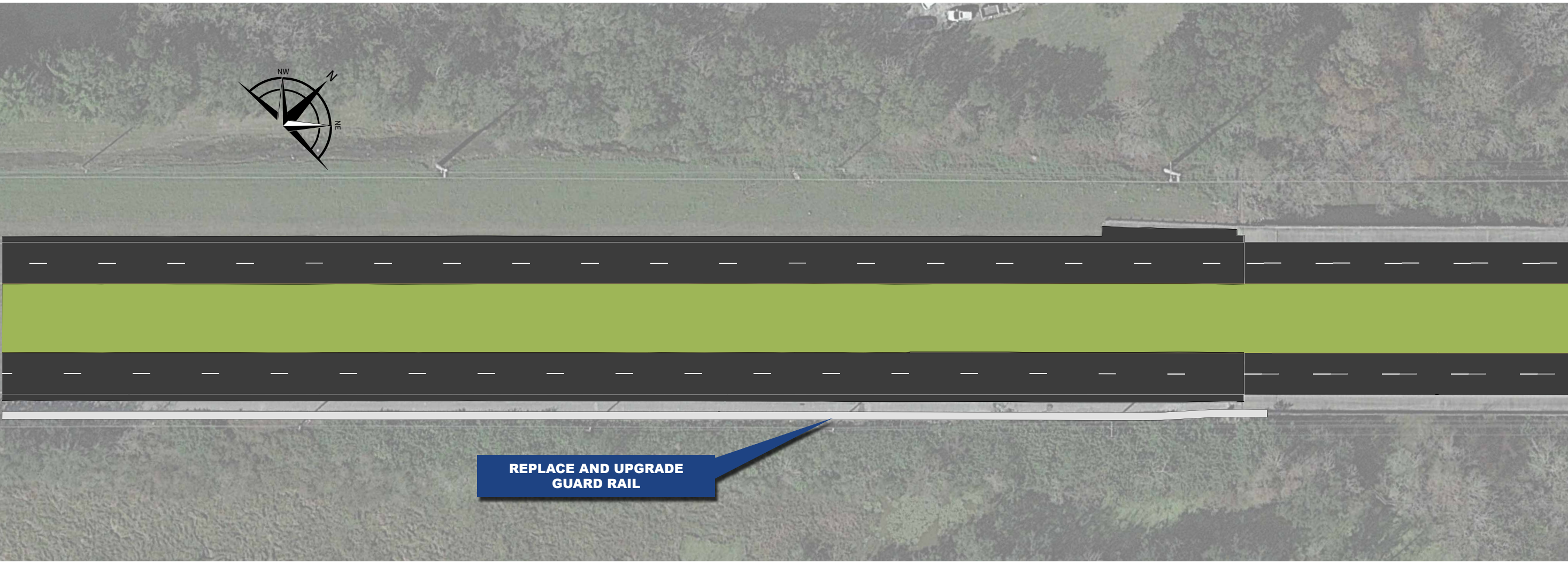

REPLACE AND UPGRADE GUARD RAIL


Shingle Creek
NW
N
NE

S. 17-92 Repaving and Pedestrian Im


NW
N
NE
John Henry Jones Boulevard

provements From Ham Brown Road


NW
N
NE
John Henry Jones Boulevard

to south of Portage Street

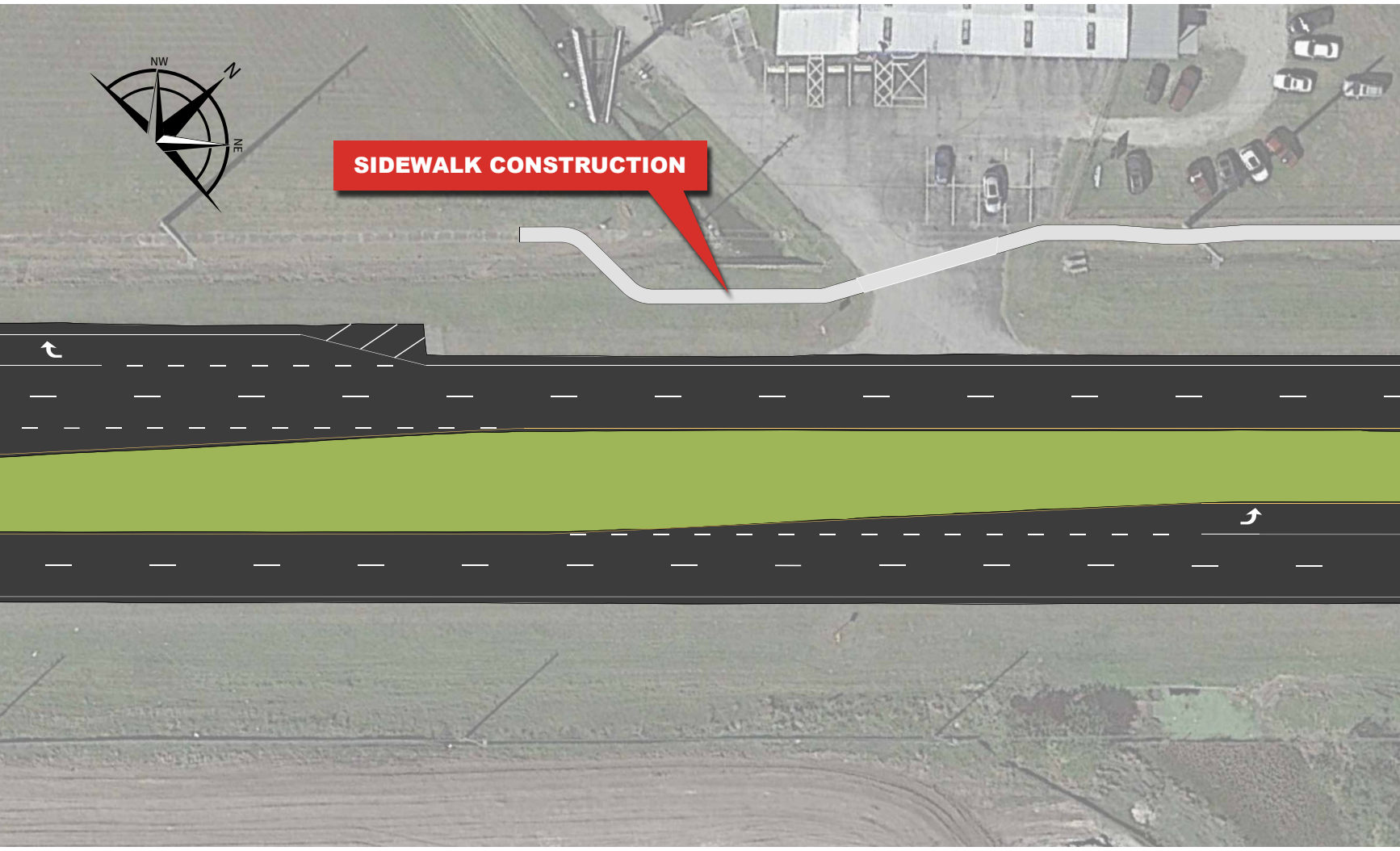
NW
N
NE
SIDEWALK CONSTRUCTION

To view this file digitally visit the projects website by scanning the QR code or navigating to:

https://www.cflroads.com/project/445210-1

Osceola County

Finanical Project Identification (FPID) No.: 445210-1


SIDEWALK CONSTRUCTION
Mohawk Drive

U.S. 17-92 north of John Henry Lawrence Blvd.

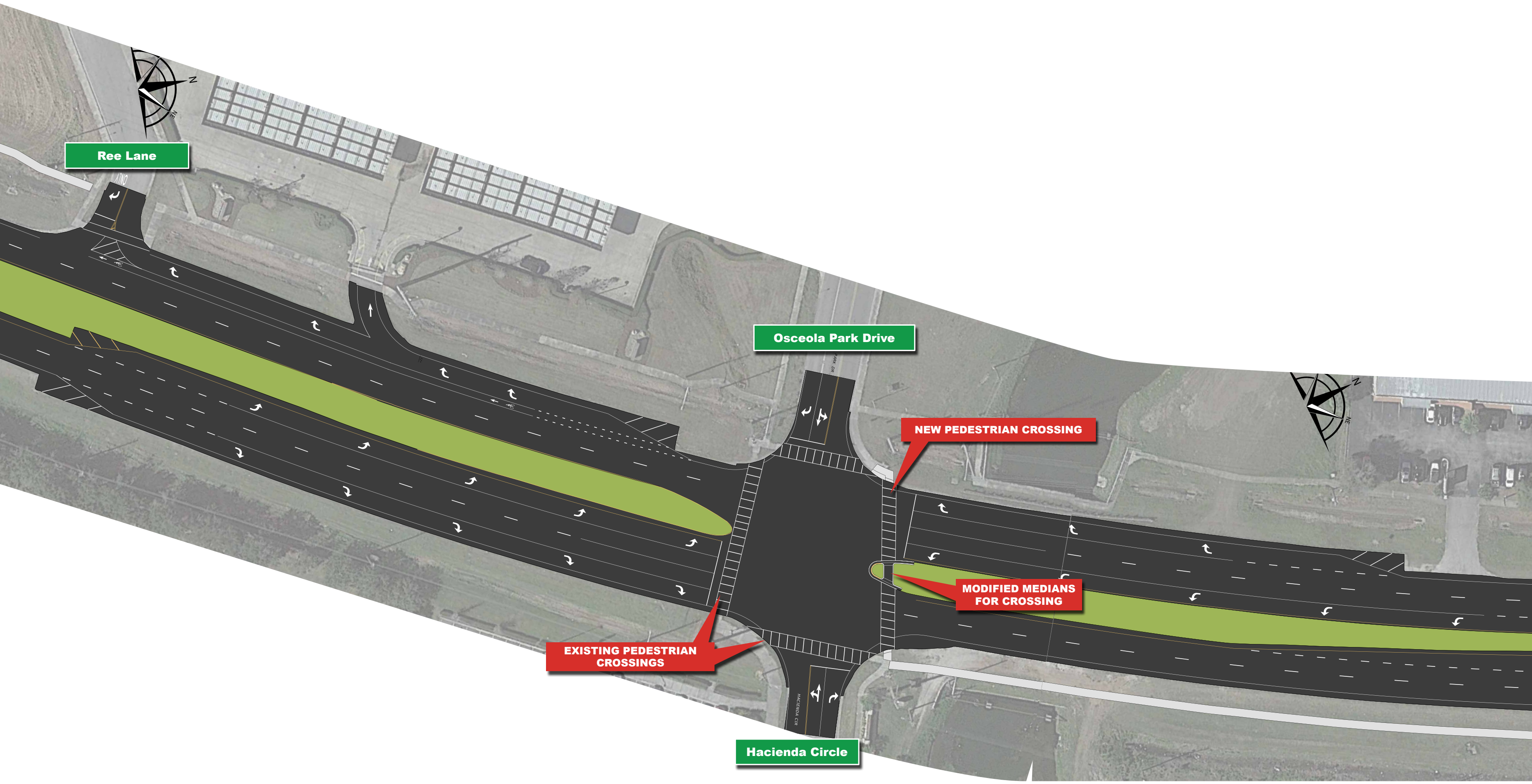
Ree Lane
Osceola Park Drive
NEW PEDESTRIAN CROSSING
MODIFIED MEDIANS FOR CROSSING
EXISTING PEDESTRIAN CROSSINGS
Hacienda Circle
N
NE

17-92 Repaving and Pedestrian Improvemen

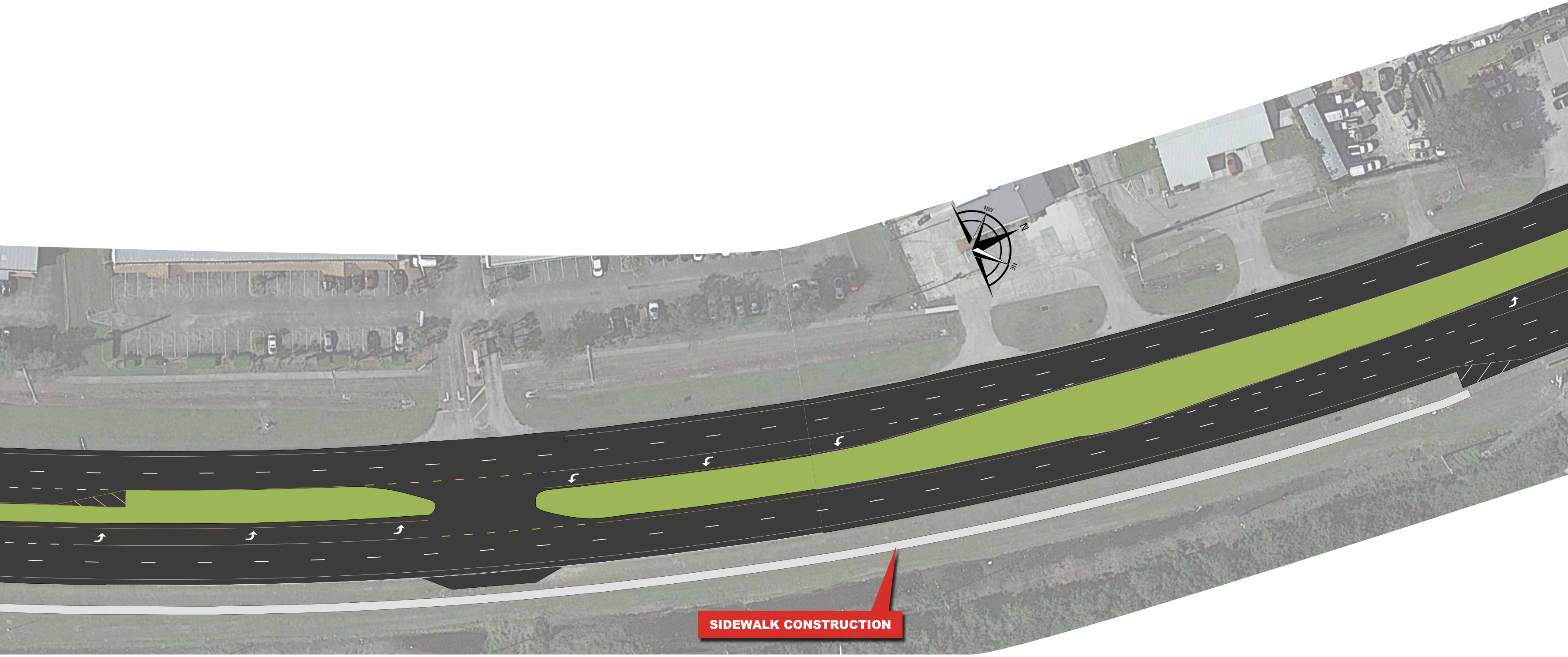
NW
N
NE
SIDEWALK CONSTRUCTION

nts From Ham Brown Road to south of Porta

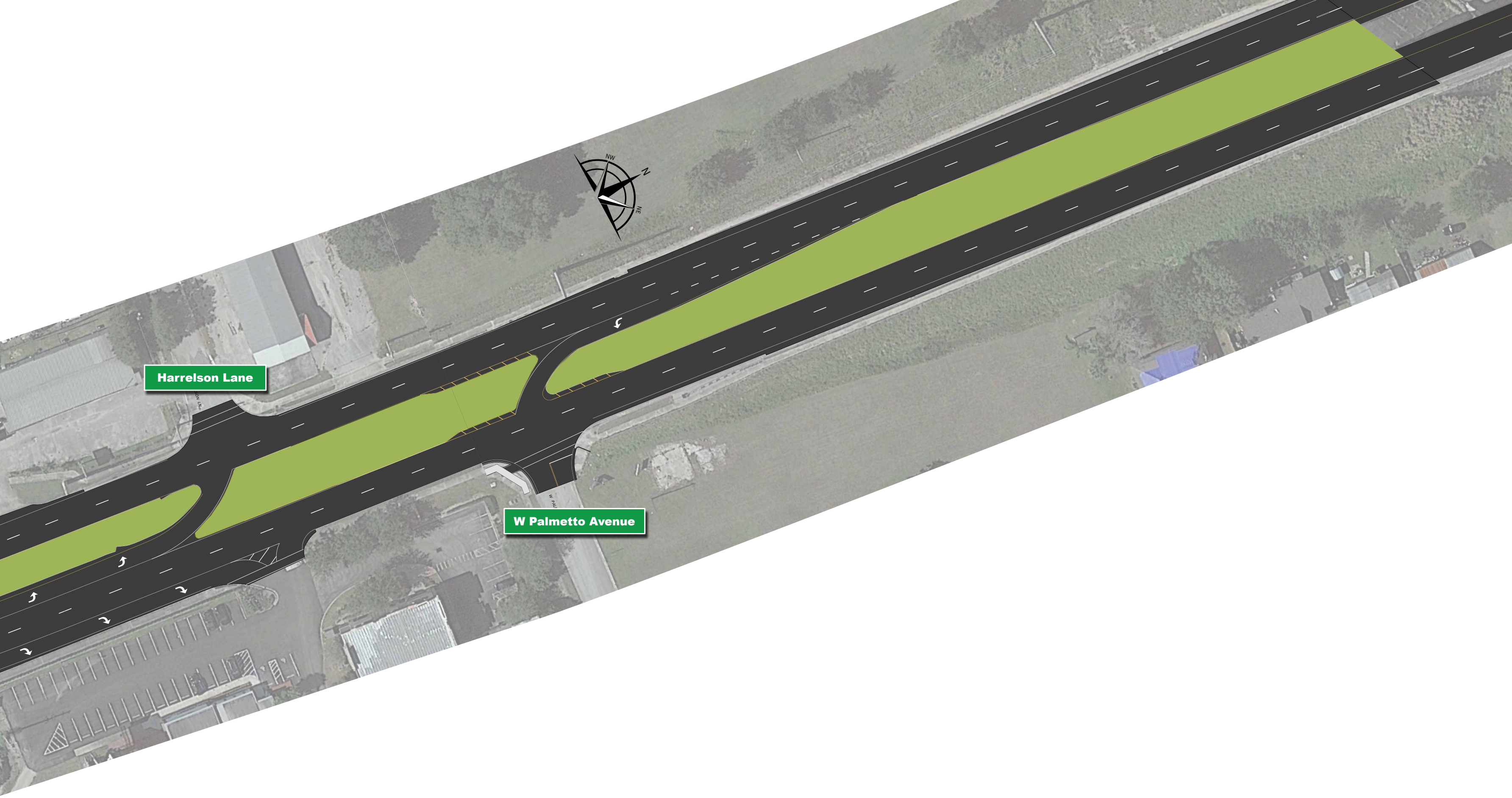
NW
N
NE
Harrelson Lane
W Palmetto Avenue

To view this file digitally visit the projects website by scanning the QR code or navigating to: https://www.cflroads.com/project/445210-1

ge Street

Osceola County

Finanical Project Identification (FPID) No.: 445210-1

U.S. 17-92 at W. Palmetto Ave.


NW
N
NE
W PALMETTO AVE
Bridge No. 920152
W Palmetto Avenue


N
NW
NE
W Portage Street

To view this file digitally visit the projects website

by scanning the QR code or navigating to:

https://www.cflroads.com/project/445210-1

provements From Ham Brown Road to south of Portage Street

Finanical Project Identification (FPI

Osceola County
D) No.: 445210-1