





Shared-Use Nonmotorized (SUN) Trail Regional System

St. Johns River - to - Sea Loop

State Of Florida Department of Transportation
Systems Planning Office

LEGEND

-  Existing Trails
-  Programmed or Funded for Construction
-  Partially Funded for Pre-Construction Phases
-  Unfunded Gap

Existing Trail Name
Project in Development

NOTES:

No Warranties: This map and its content is made available by the Florida Department of Transportation (FDOT) on an "as is", "as available" basis without warranties of any kind, expressed or implied. This product is for reference purposes only and is not to be construed as a legal document or survey instrument. Information is subject to change.







Disclaimer of Liability: The user of this map and data assumes all responsibility and risk for the use of both. Under no circumstances, including negligence, shall the FDOT or its employees be liable for any direct, indirect, incidental, special, exemplary or consequential damages, or lost profits that result from the use, misuse or inability to use the map and data.

Additional trail information may be obtained by contacting your local government.

Source:
Florida Department of Transportation
-Systems Planning Office

Date: 10/19/2017

Existing Conditions

-  SIS Highways
-  Water
-  Planned SIS roads
-  Urban Areas
-  County Boundaries
-  Managed Lands

