

**LEGEND**

- Piping Plover Consultation Area
- Snail Kite Consultation Area

Data Sources: FWS, FGDL (2016)



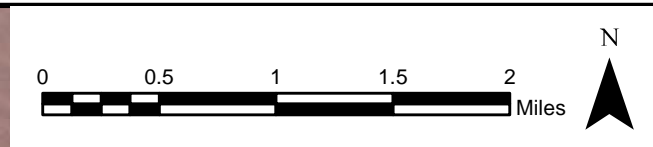
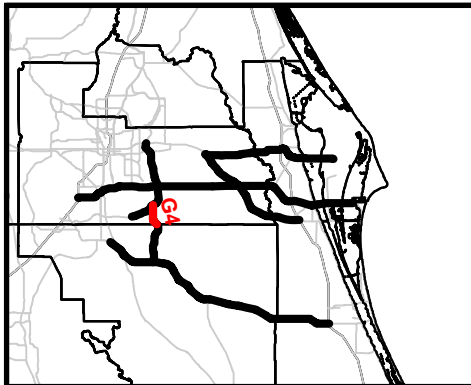
East Central Florida Corridor Evaluation Study



**Corridor G**  
**Threatened and Endangered Species**  
**(Piping Plover and Snail Kite)**

**FIGURE**  
**6.6-4**

**SEGMENT G3**



**LEGEND**

-  Piping Plover Consultation Area
-  Snail Kite Consultation Area

Data Sources: FWS, FGDL (2016)

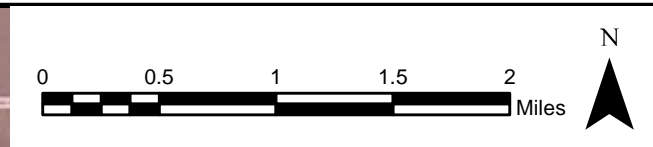
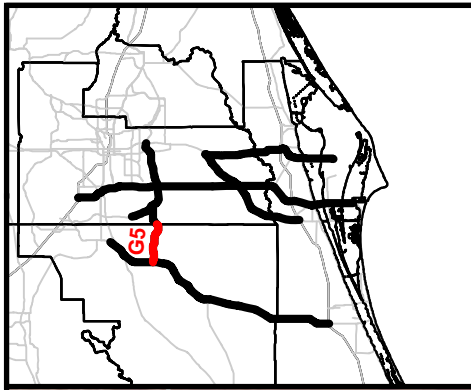


East Central Florida Corridor Evaluation Study



**Corridor G**  
**Threatened and Endangered Species**  
**(Piping Plover and Snail Kite)**

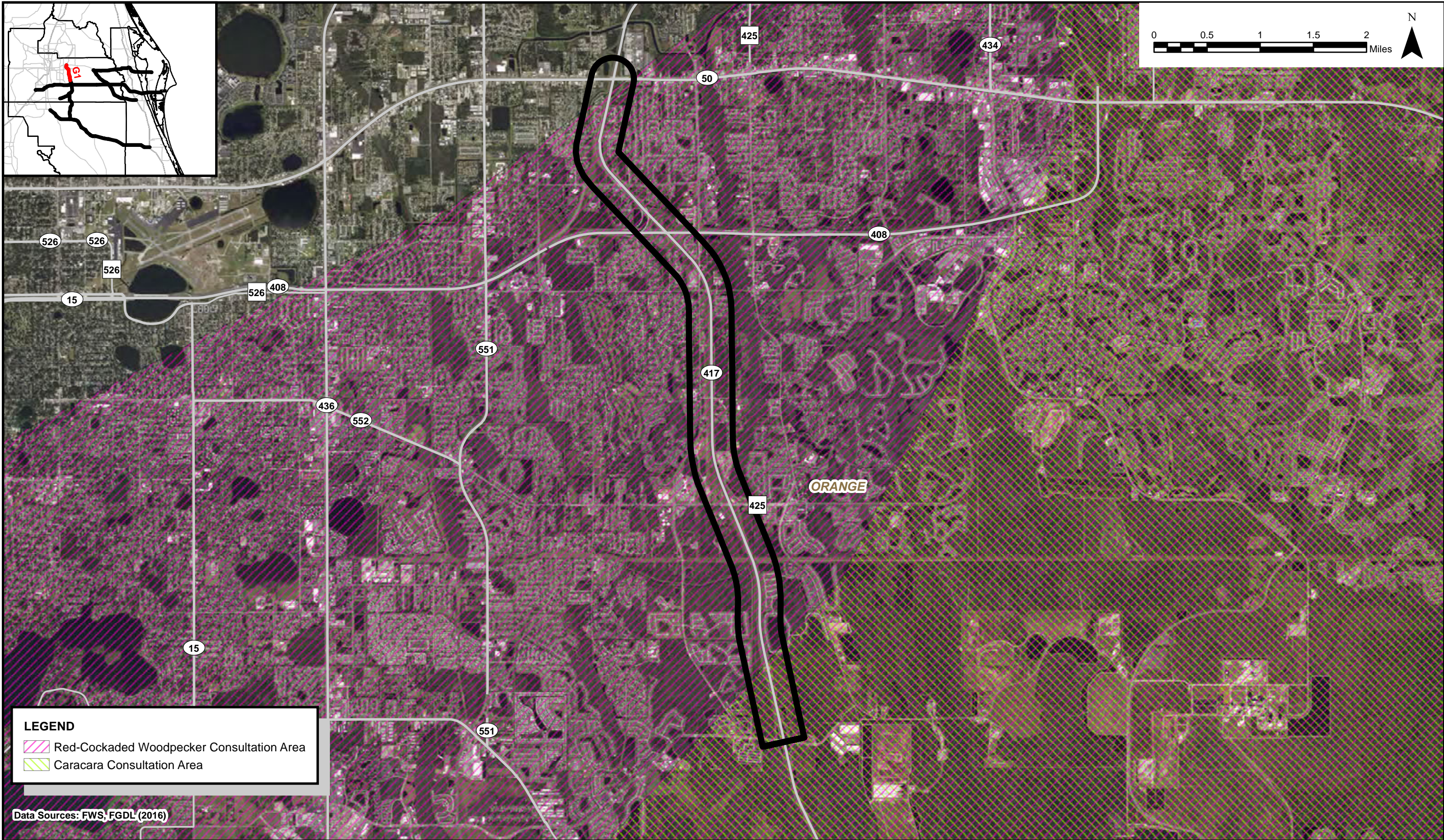
**FIGURE**  
**6.6-4**  
**SEGMENT G4**





**LEGEND**

- Piping Plover Consultation Area
- Snail Kite Consultation Area

Data Sources: FWS, FGDL (2016)



**LEGEND**

-  Red-Cockaded Woodpecker Consultation Area
-  Caracara Consultation Area

Data Sources: FWS, FGDL (2016)



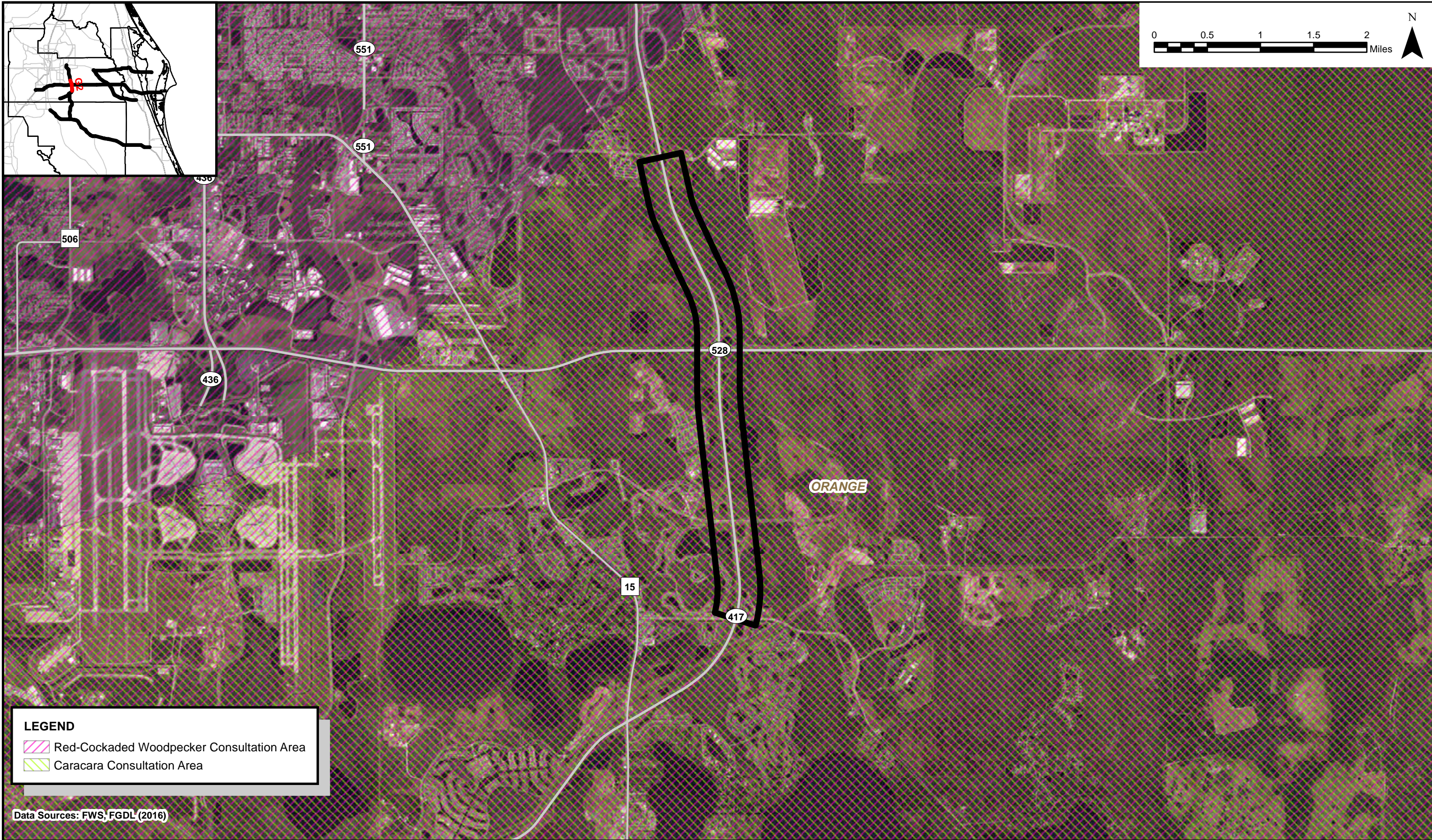
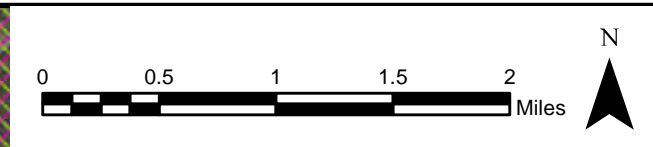
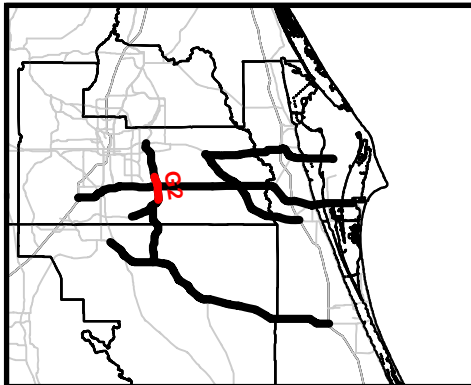
East Central Florida Corridor Evaluation Study





**Corridor G**  
**Threatened and Endangered Species**  
**(Red-Cockaded Woodpecker and Caracara)**

**FIGURE**  
**6.6-4**

SEGMENT G1



**LEGEND**

-  Red-Cockaded Woodpecker Consultation Area
-  Caracara Consultation Area

Data Sources: FWS, FGDL (2016)

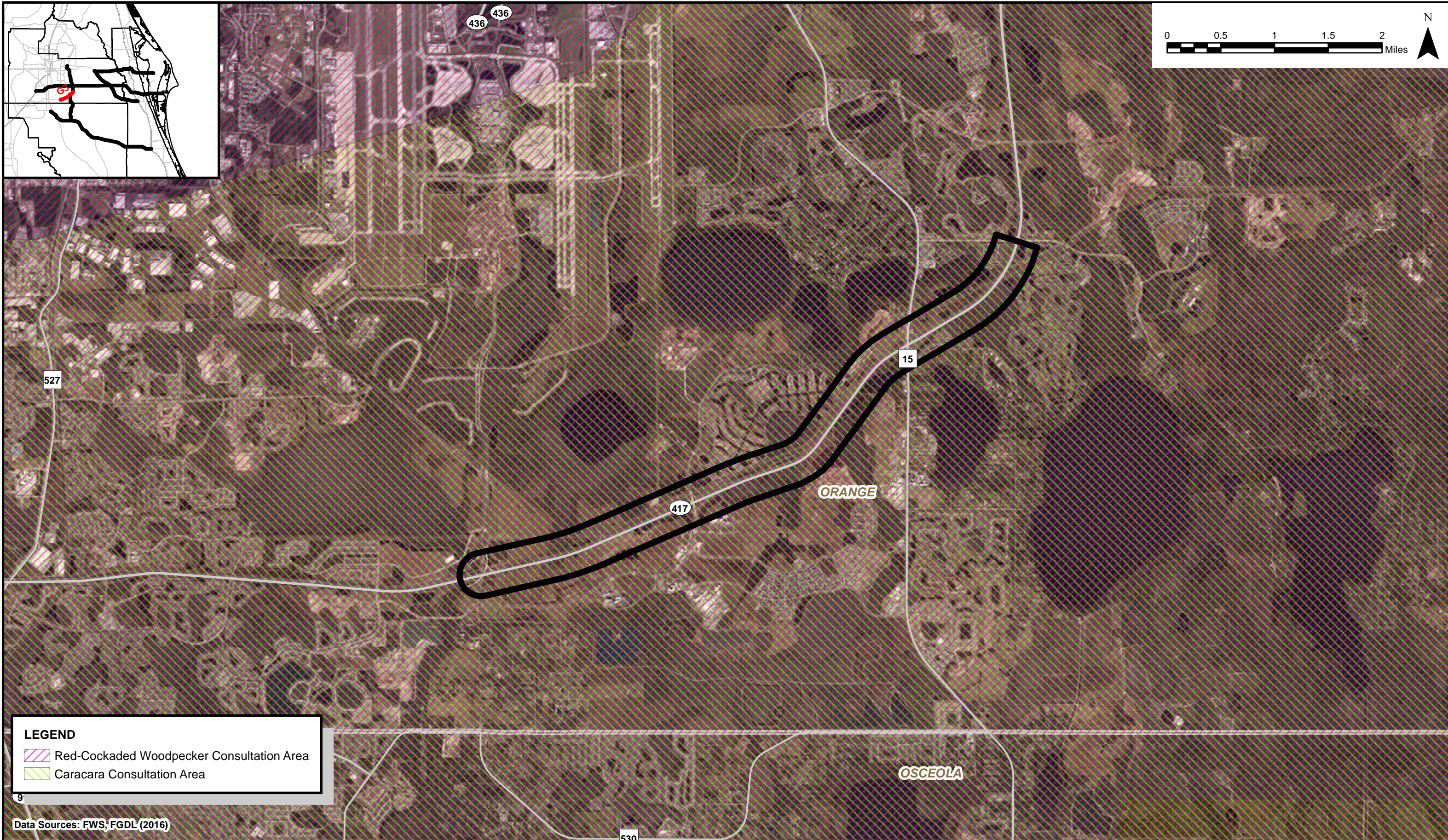
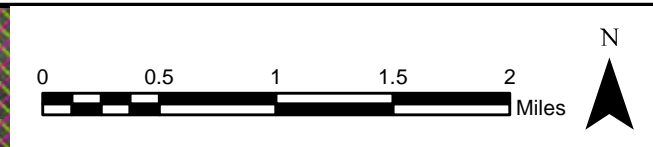
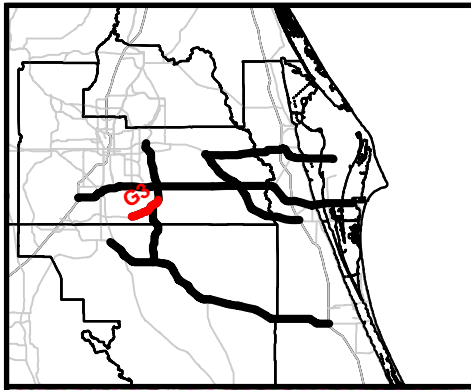


East Central Florida Corridor Evaluation Study



**Corridor G**  
**Threatened and Endangered Species**  
**(Red-Cockaded Woodpecker and Caracara)**

**FIGURE**  
**6.6-4**  
**SEGMENT G2**



**LEGEND**

- Red-Cockaded Woodpecker Consultation Area
- Caracara Consultation Area

Data Sources: FWS, FGDL (2016)

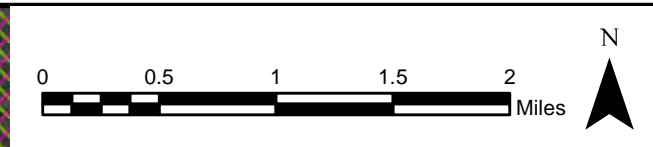
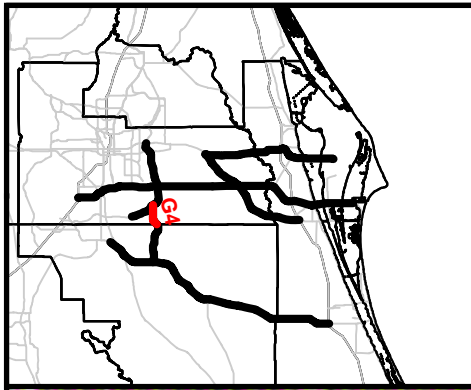


East Central Florida Corridor Evaluation Study



**Corridor G**  
**Threatened and Endangered Species**  
**(Red-Cockaded Woodpecker and Caracara)**

**FIGURE**  
**6.6-4**  
**SEGMENT G3**



**LEGEND**

- Red-Cockaded Woodpecker Consultation Area
- Caracara Consultation Area

Data Sources: FWS, FGDL (2016)



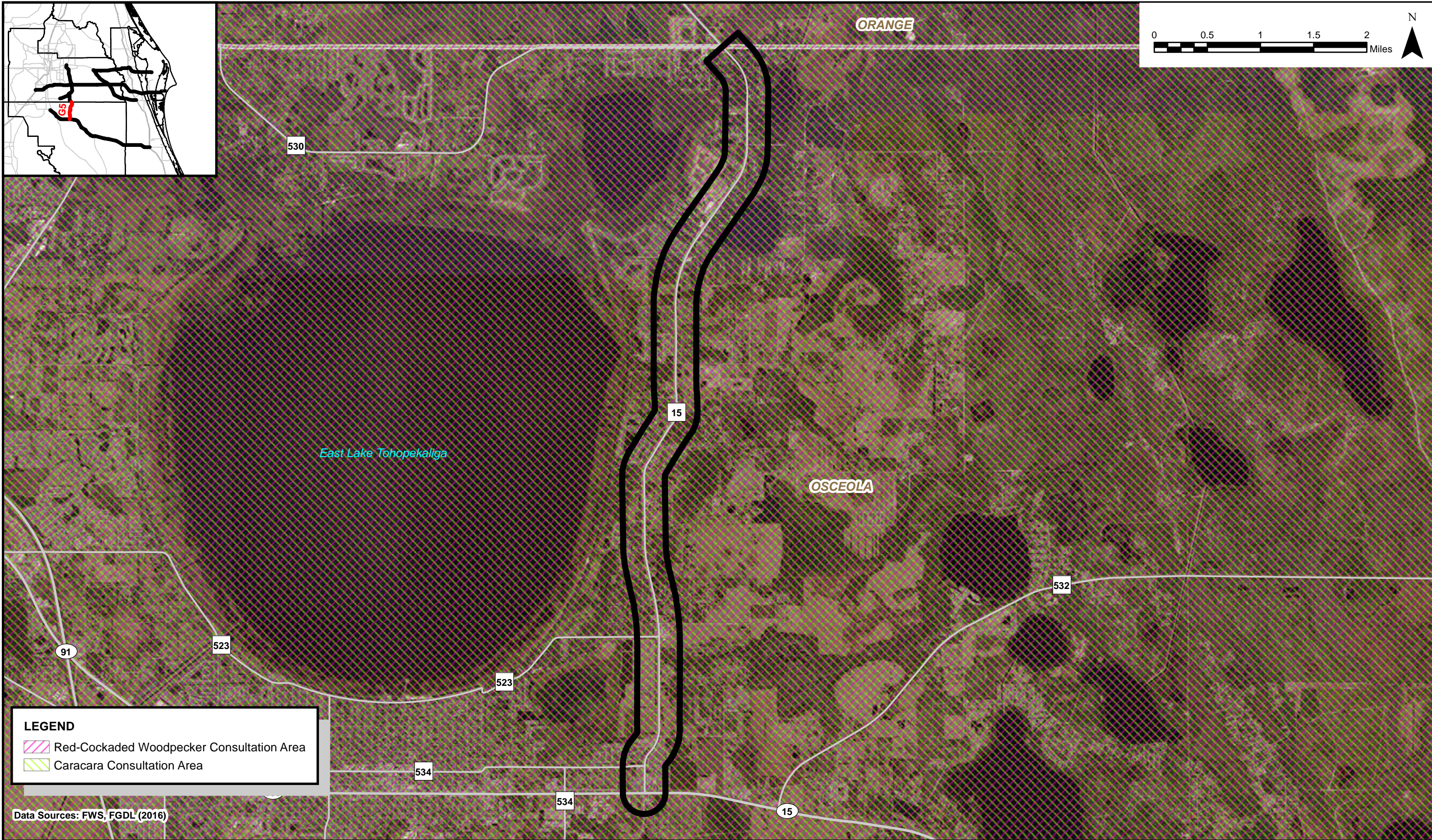
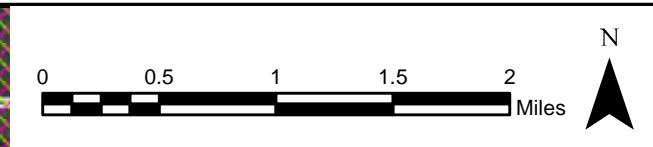
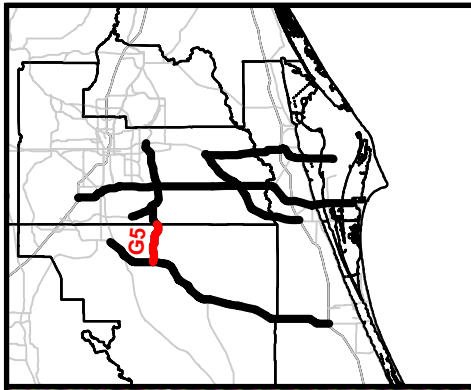
East Central Florida Corridor Evaluation Study





**Corridor G**  
**Threatened and Endangered Species**  
**(Red-Cockaded Woodpecker and Caracara)**

**FIGURE**  
**6.6-4**

SEGMENT G4



**LEGEND**

-  Red-Cockaded Woodpecker Consultation Area
-  Caracara Consultation Area

Data Sources: FWS, FGDL (2016)



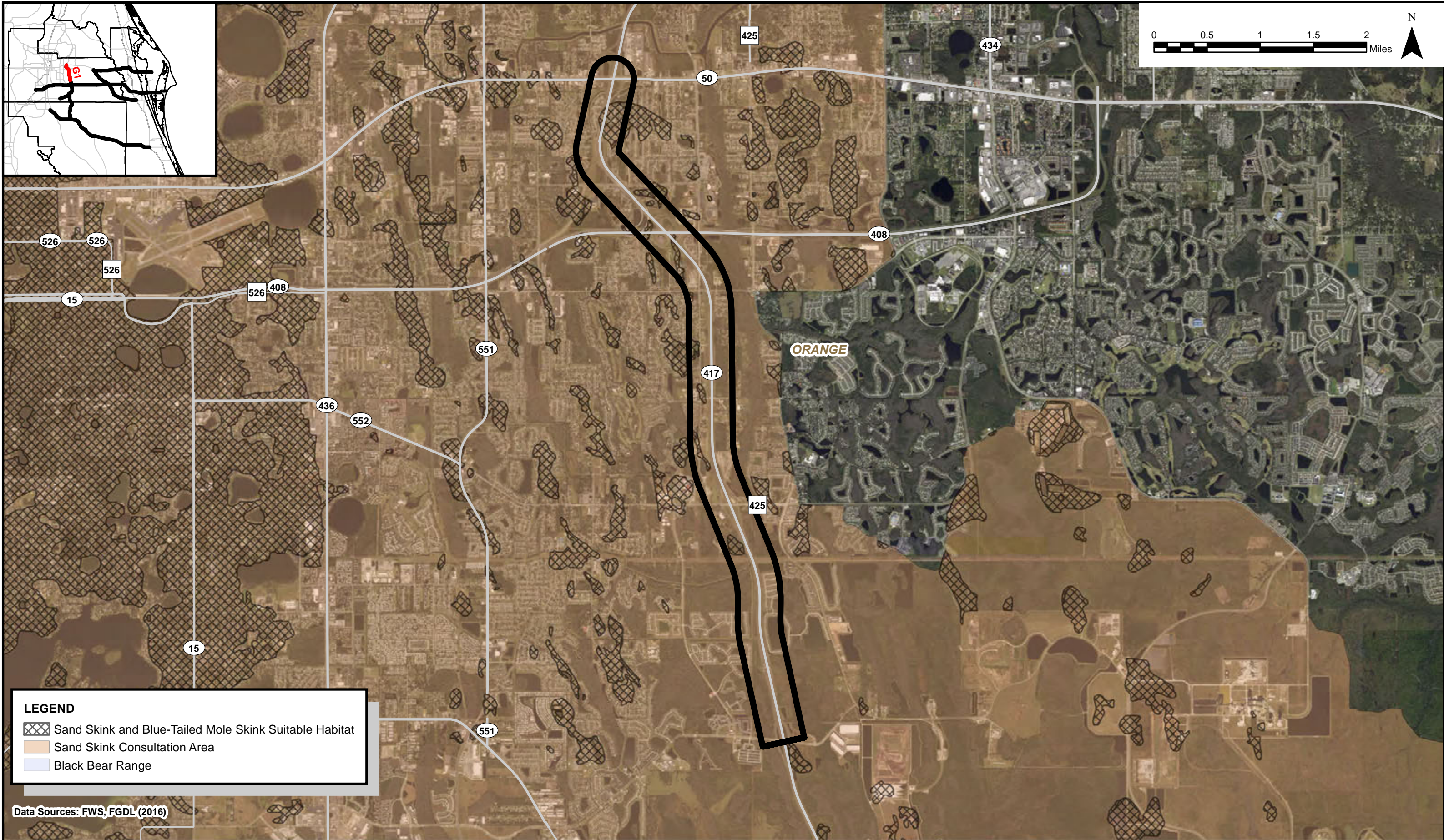
East Central Florida Corridor Evaluation Study



**Corridor G**  
**Threatened and Endangered Species**  
**(Red-Cockaded Woodpecker and Caracara)**

**FIGURE**  
**6.6-4**  
**SEGMENT G5**





**LEGEND**

- Sand Skink and Blue-Tailed Mole Skink Suitable Habitat
- Sand Skink Consultation Area
- Black Bear Range

Data Sources: FWS, FGDL (2016)

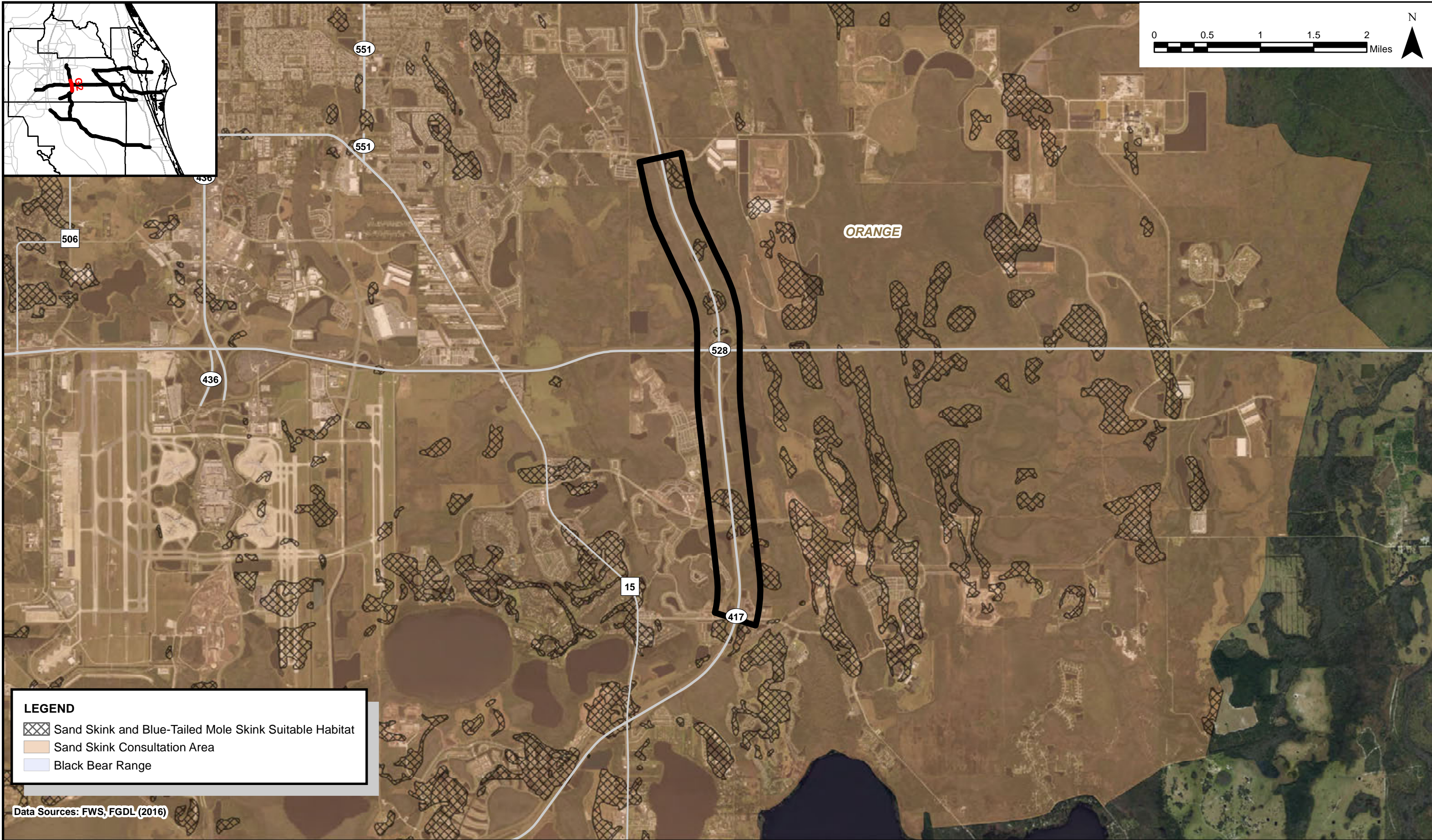
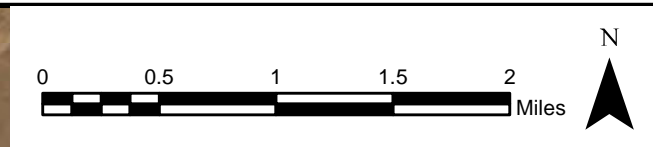
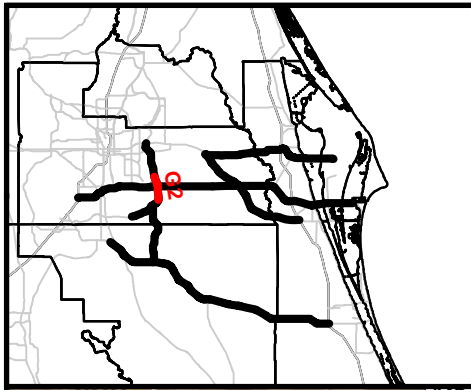


East Central Florida Corridor Evaluation Study



**Corridor G**  
**Threatened and Endangered Species**  
**(Sand Skink, Blue-Tailed Mole Skink and Black Bear)**

**FIGURE**  
**6.6-4**  
 SEGMENT G1



**LEGEND**

-  Sand Skink and Blue-Tailed Mole Skink Suitable Habitat
-  Sand Skink Consultation Area
-  Black Bear Range

Data Sources: FWS, FGDL (2016)

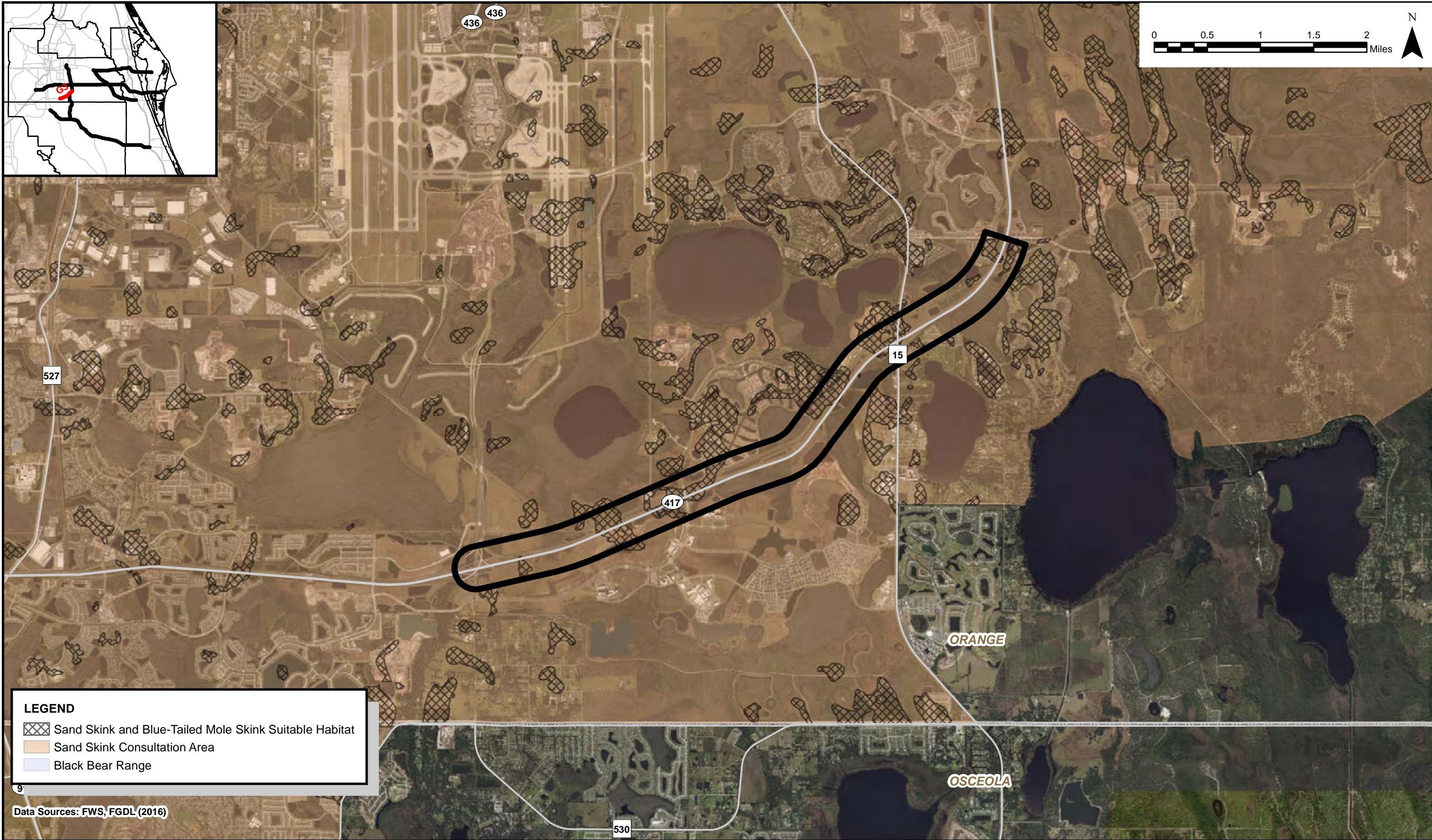
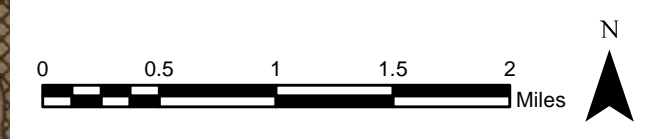
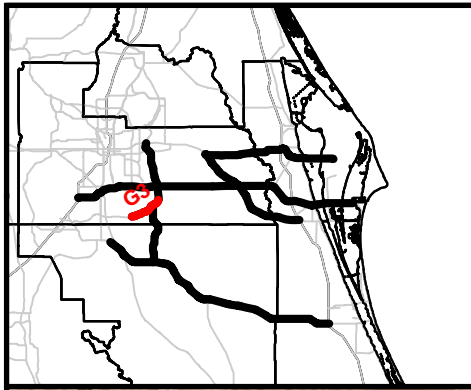


East Central Florida Corridor Evaluation Study



**Corridor G**  
**Threatened and Endangered Species**  
**(Sand Skink, Blue-Tailed Mole Skink and Black Bear)**

**FIGURE**  
**6.6-4**  
**SEGMENT G2**



**LEGEND**

- Sand Skink and Blue-Tailed Mole Skink Suitable Habitat
- Sand Skink Consultation Area
- Black Bear Range

Data Sources: FWS, FGDL (2016)

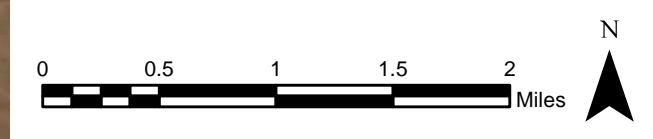
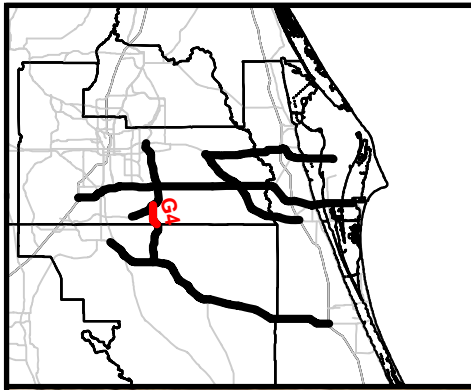


East Central Florida Corridor Evaluation Study



**Corridor G**  
**Threatened and Endangered Species**  
**(Sand Skink, Blue-Tailed Mole Skink and Black Bear)**

**FIGURE**  
**6.6-4**  
**SEGMENT G3**



**LEGEND**

- Sand Skink and Blue-Tailed Mole Skink Suitable Habitat
- Sand Skink Consultation Area
- Black Bear Range

Data Sources: FWS, FGDL (2016)

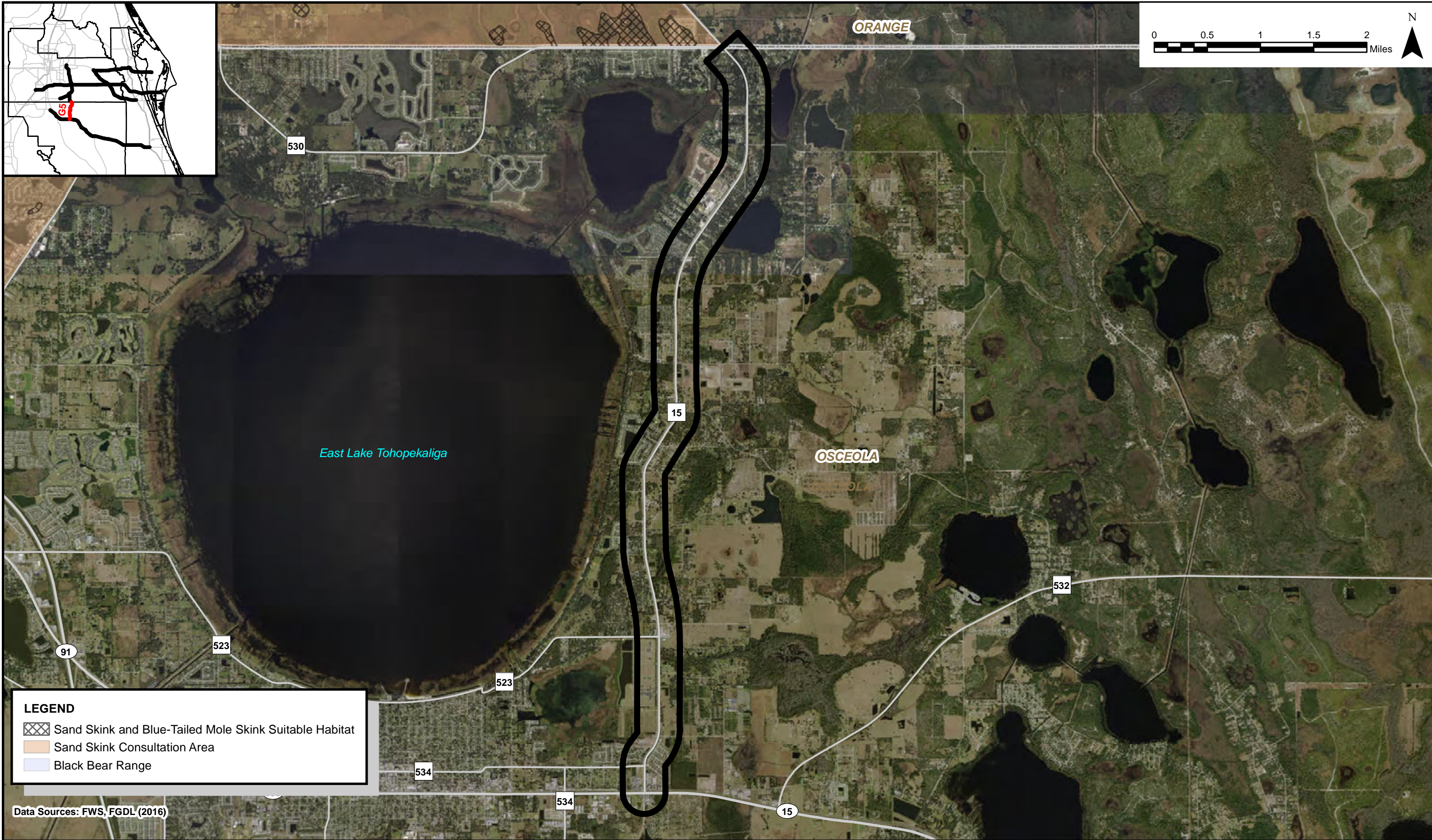
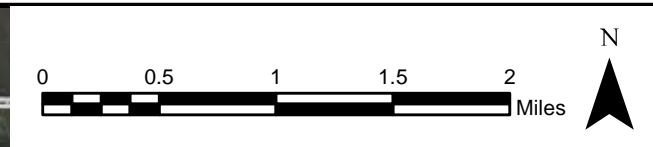
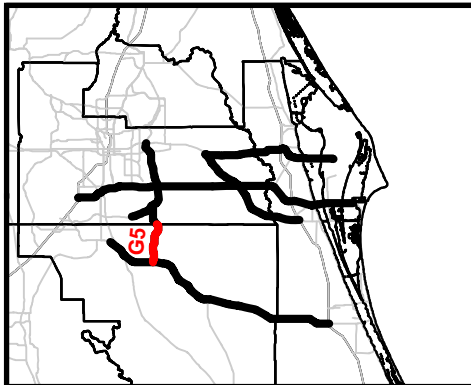


East Central Florida Corridor Evaluation Study



**Corridor G**  
**Threatened and Endangered Species**  
**(Sand Skink, Blue-Tailed Mole Skink and Black Bear)**

**FIGURE**  
**6.6-4**  
**SEGMENT G4**



**LEGEND**

- Sand Skink and Blue-Tailed Mole Skink Suitable Habitat
- Sand Skink Consultation Area
- Black Bear Range

Data Sources: FWS, FGDL (2016)

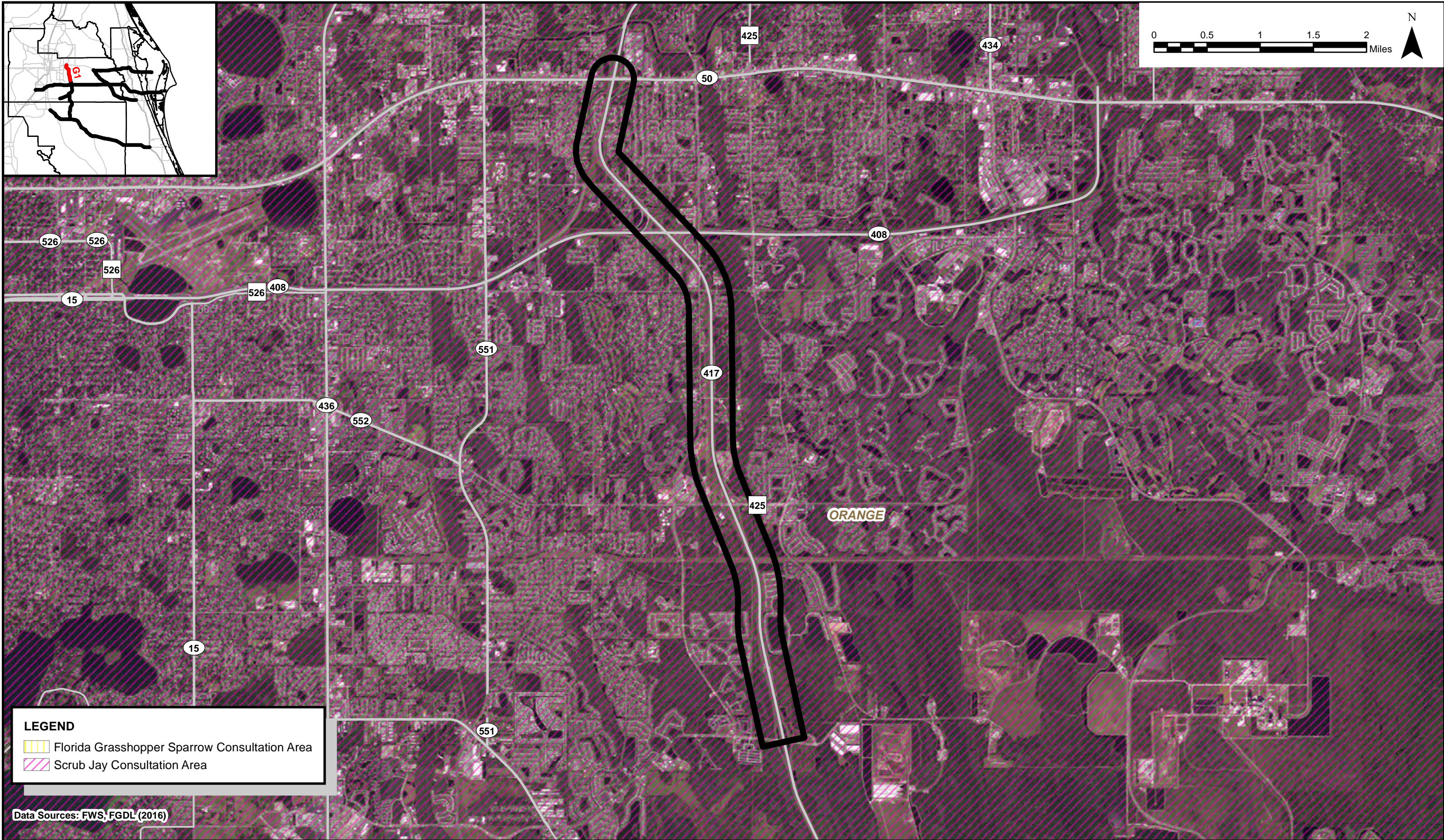


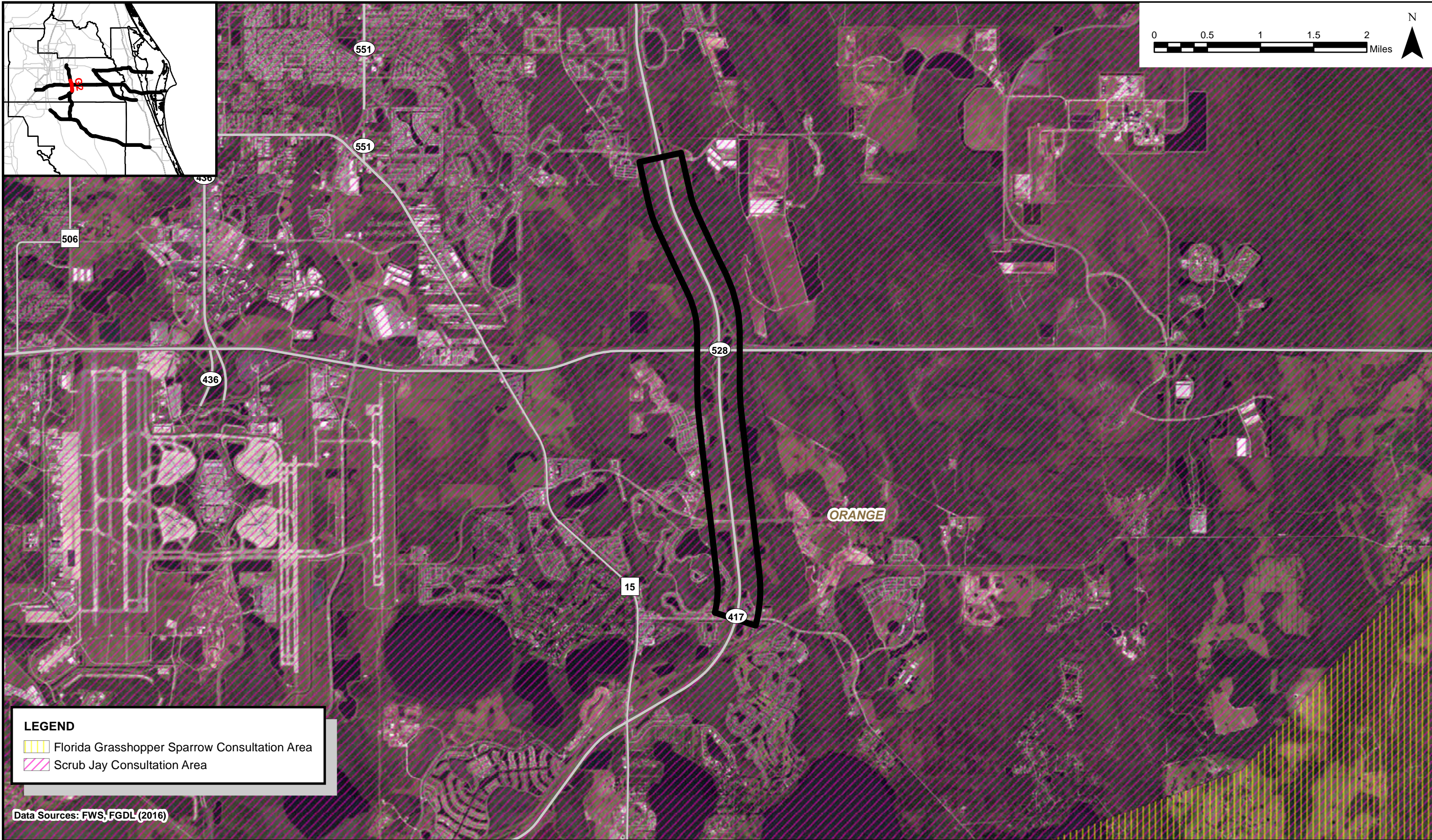
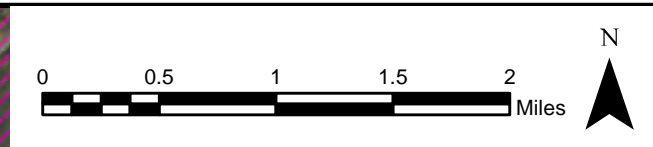
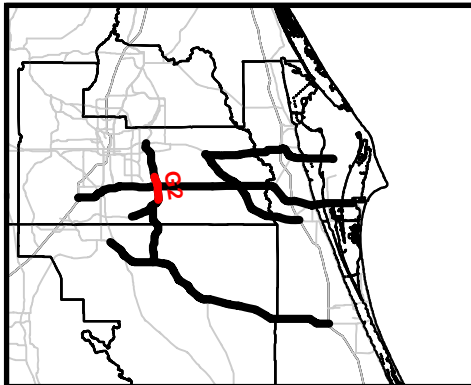
East Central Florida Corridor Evaluation Study



**Corridor G**  
**Threatened and Endangered Species**  
**(Sand Skink, Blue-Tailed Mole Skink and Black Bear)**

**FIGURE**  
**6.6-4**  
**SEGMENT G5**





**LEGEND**

-  Florida Grasshopper Sparrow Consultation Area
-  Scrub Jay Consultation Area

Data Sources: FWS, FGDL (2016)

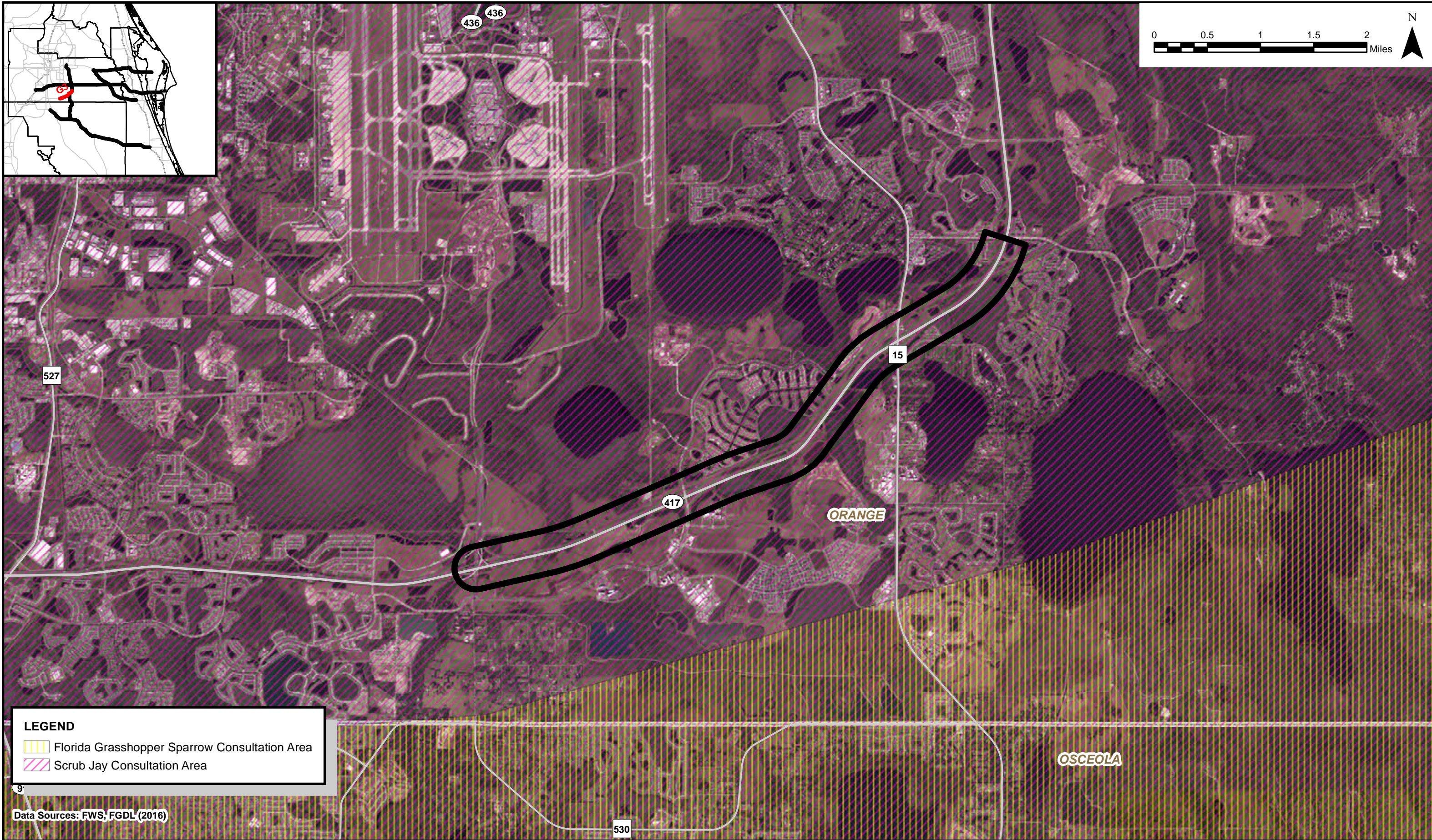
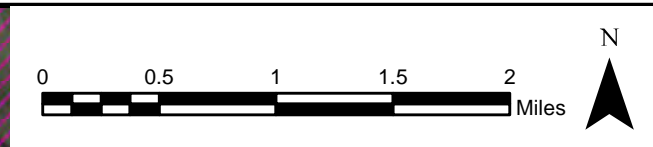
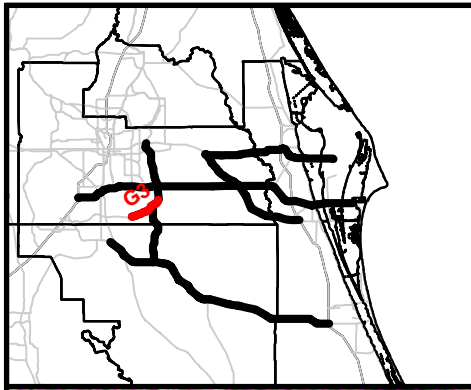


East Central Florida Corridor Evaluation Study



**Corridor G**  
**Threatened and Endangered Species**  
**(Grasshopper Sparrow and Scrub Jay)**

**FIGURE**  
**6.6-4**  
**SEGMENT G2**



**LEGEND**

- Florida Grasshopper Sparrow Consultation Area
- Scrub Jay Consultation Area

Data Sources: FWS, FGDL (2016)



East Central Florida Corridor Evaluation Study

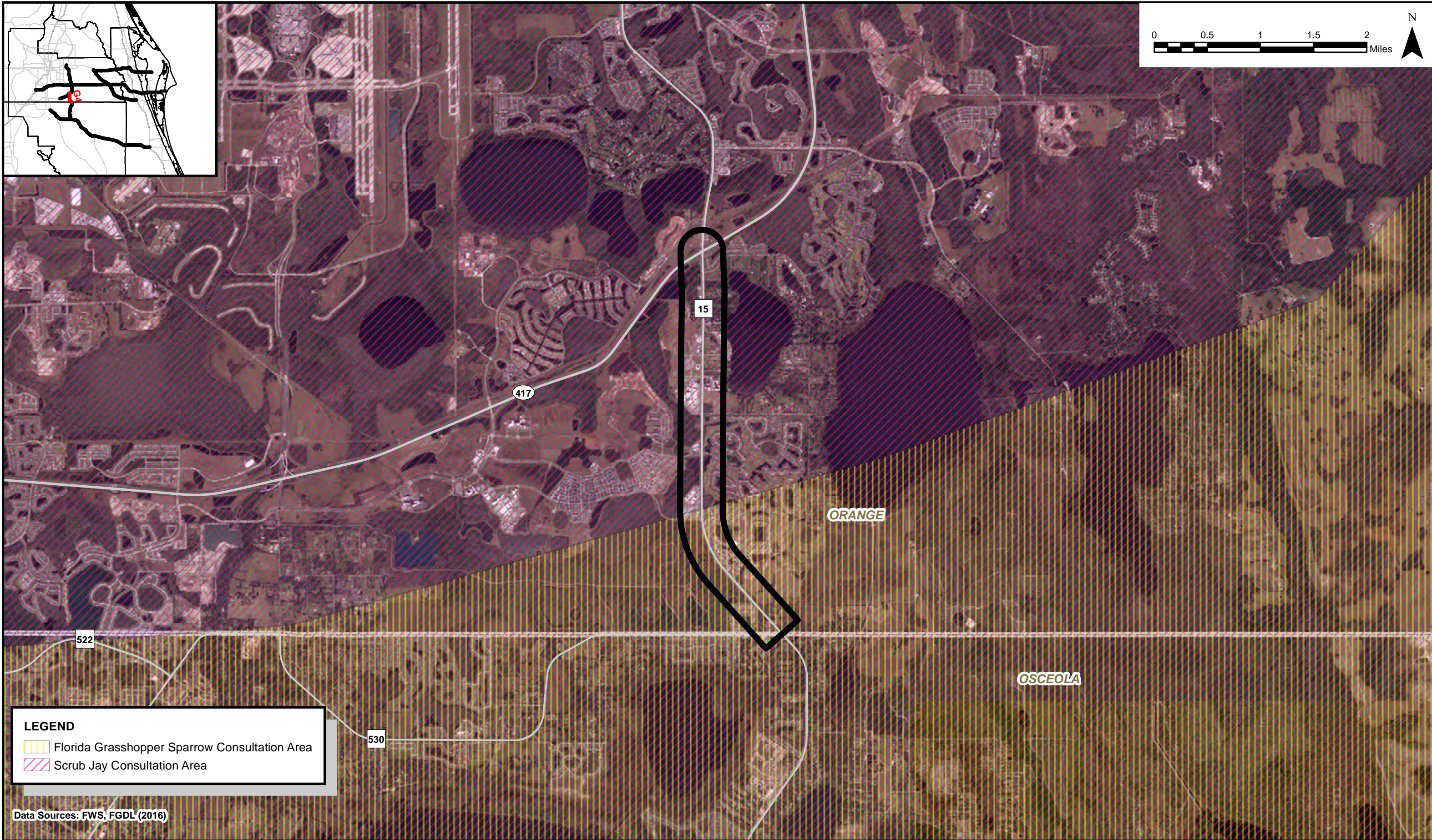
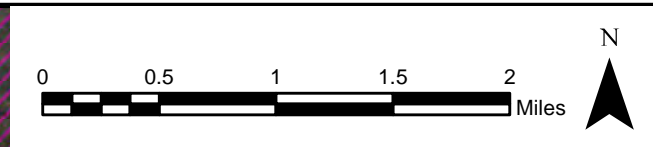
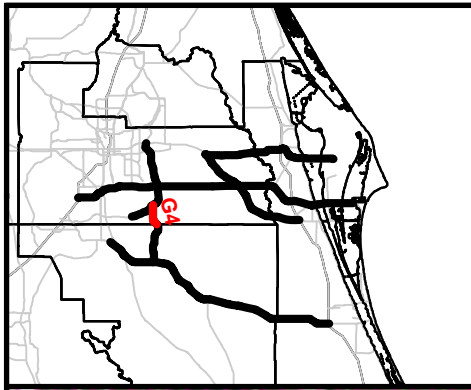


**Corridor G**  
**Threatened and Endangered Species**  
**(Grasshopper Sparrow and Scrub Jay)**

**FIGURE**  
**6.6-4**

SEGMENT G3





**LEGEND**

- Florida Grasshopper Sparrow Consultation Area
- Scrub Jay Consultation Area

Data Sources: FWS, FGDL (2016)

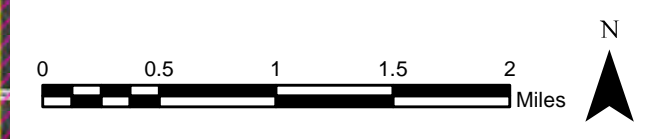
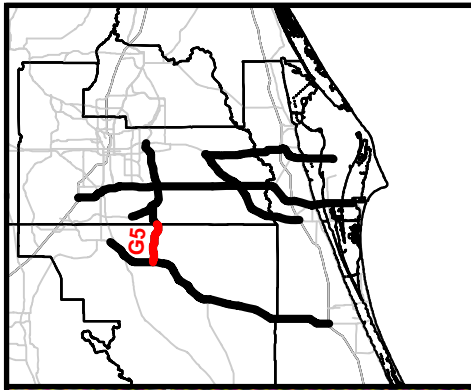


East Central Florida Corridor Evaluation Study



**Corridor G**  
**Threatened and Endangered Species**  
**(Grasshopper Sparrow and Scrub Jay)**

**FIGURE**  
**6.6-4**  
**SEGMENT G4**



**LEGEND**

- Florida Grasshopper Sparrow Consultation Area
- Scrub Jay Consultation Area

Data Sources: FWS, FGDL (2016)



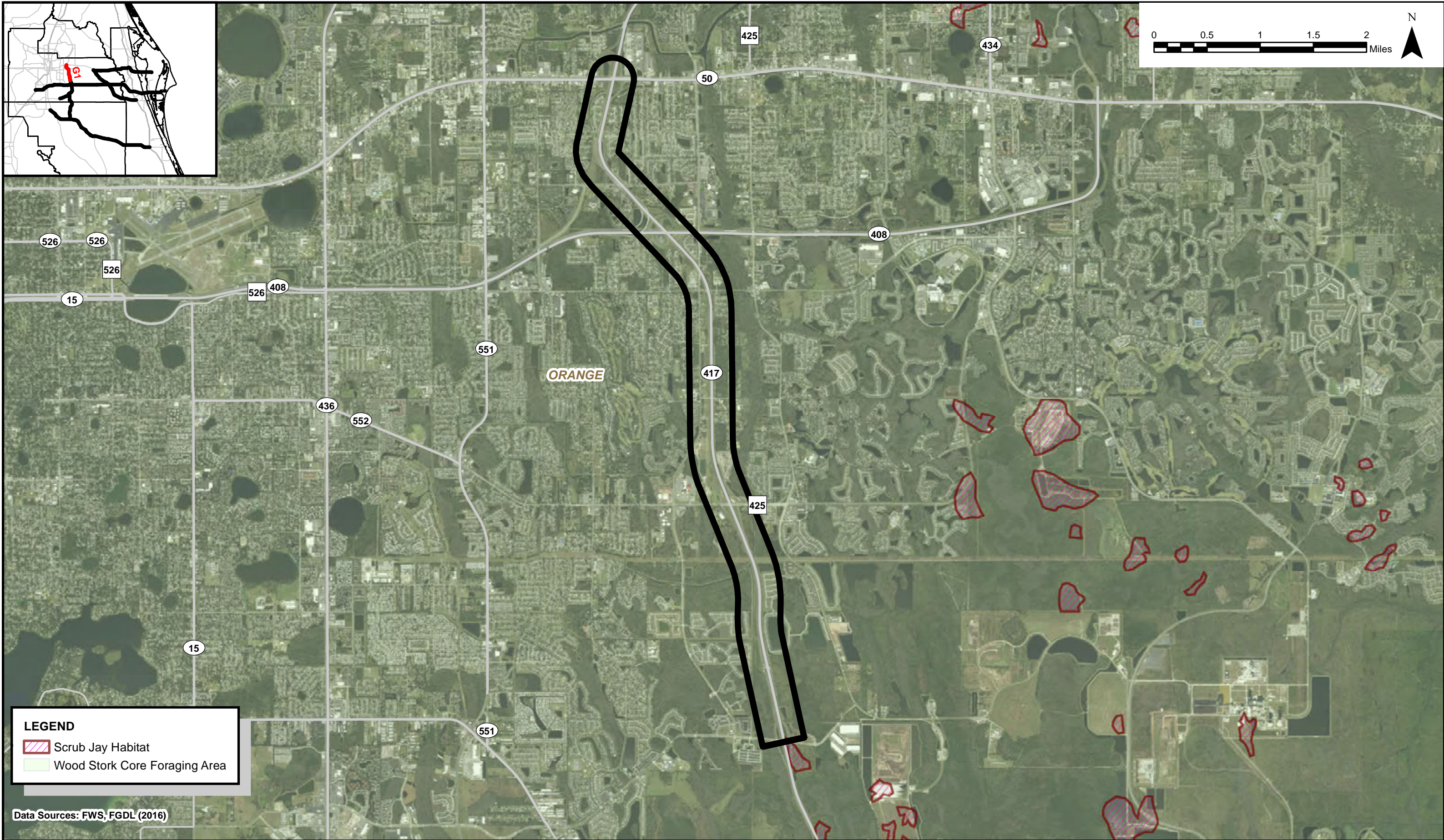
East Central Florida Corridor Evaluation Study



**Corridor G**  
**Threatened and Endangered Species**  
**(Grasshopper Sparrow and Scrub Jay)**

**FIGURE**  
**6.6-4**

SEGMENT G5



**LEGEND**

- Scrub Jay Habitat
- Wood Stork Core Foraging Area

Data Sources: FWS, FGDL (2016)



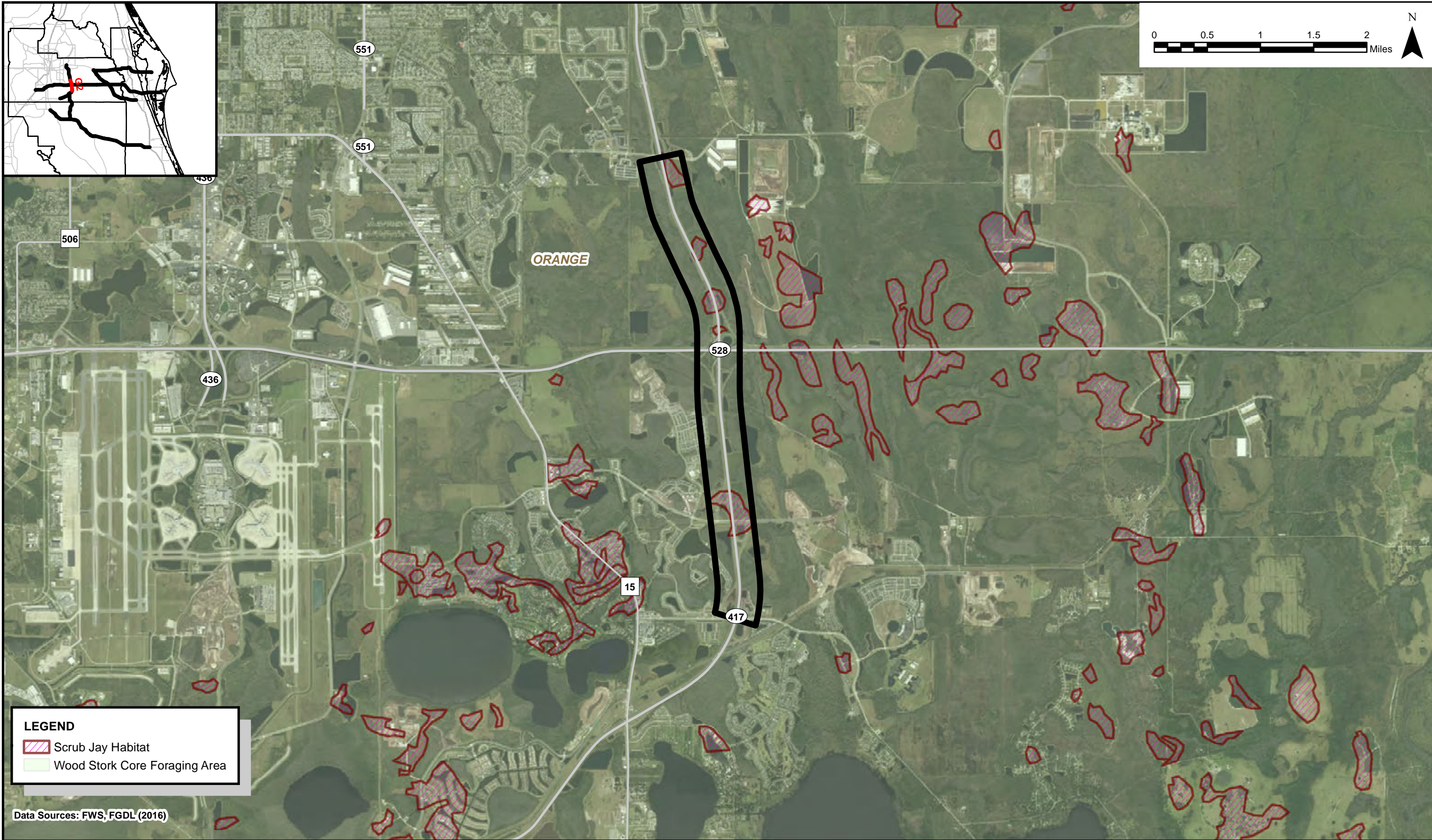
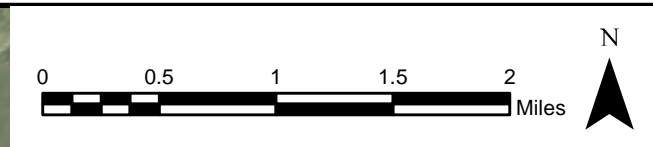
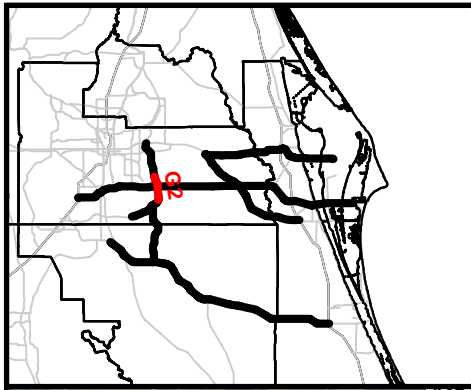
East Central Florida Corridor Evaluation Study



**Corridor G**  
**Threatened and Endangered Species**  
**(Scrub Jay and Wood Stork)**

**FIGURE**  
**6.6-4**

SEGMENT G1



**LEGEND**

- Scrub Jay Habitat
- Wood Stork Core Foraging Area

Data Sources: FWS, FGDL (2016)



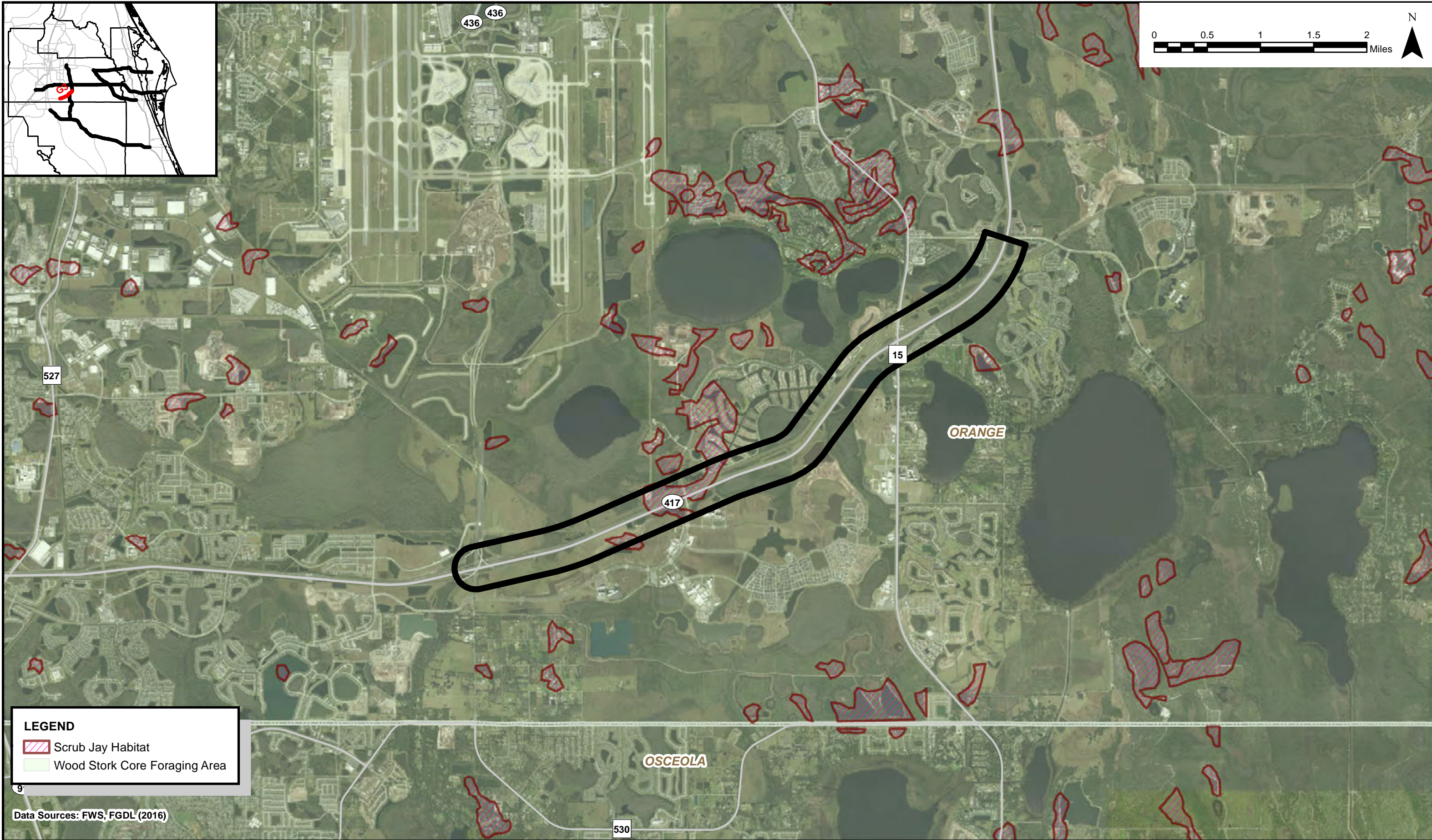
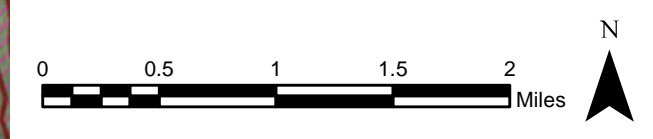
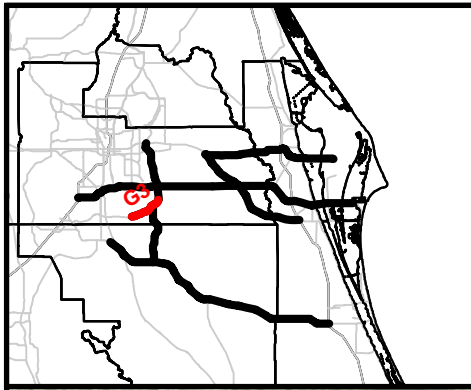
East Central Florida Corridor Evaluation Study





**Corridor G**  
**Threatened and Endangered Species**  
**(Scrub Jay and Wood Stork)**

**FIGURE**  
**6.6-4**

**SEGMENT G2**



**LEGEND**

-  Scrub Jay Habitat
-  Wood Stork Core Foraging Area

Data Sources: FWS, FGDL (2016)



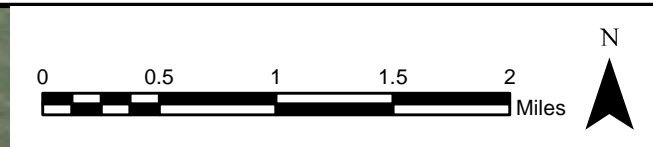
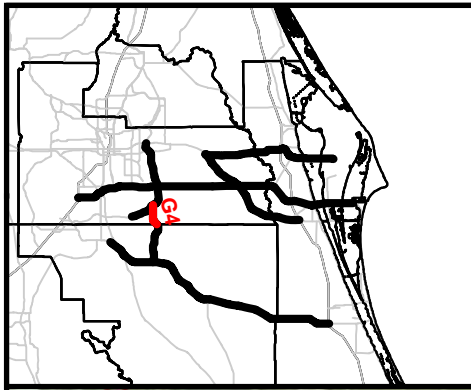
East Central Florida Corridor Evaluation Study



**Corridor G**  
**Threatened and Endangered Species**  
**(Scrub Jay and Wood Stork)**

**FIGURE**  
**6.6-4**

**SEGMENT G3**



**LEGEND**

- Scrub Jay Habitat
- Wood Stork Core Foraging Area

Data Sources: FWS, FGDL (2016)



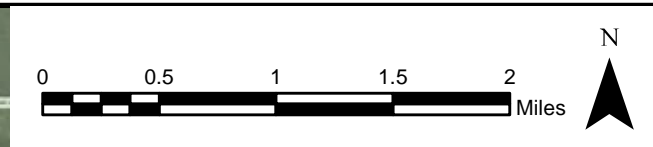
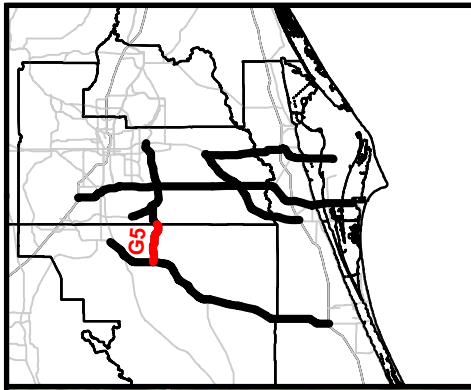
East Central Florida Corridor Evaluation Study





**Corridor G**  
**Threatened and Endangered Species**  
**(Scrub Jay and Wood Stork)**

**FIGURE 6.6-4**

**SEGMENT G4**



**LEGEND**

-  Scrub Jay Habitat
-  Wood Stork Core Foraging Area

Data Sources: FWS, FGDL (2016)



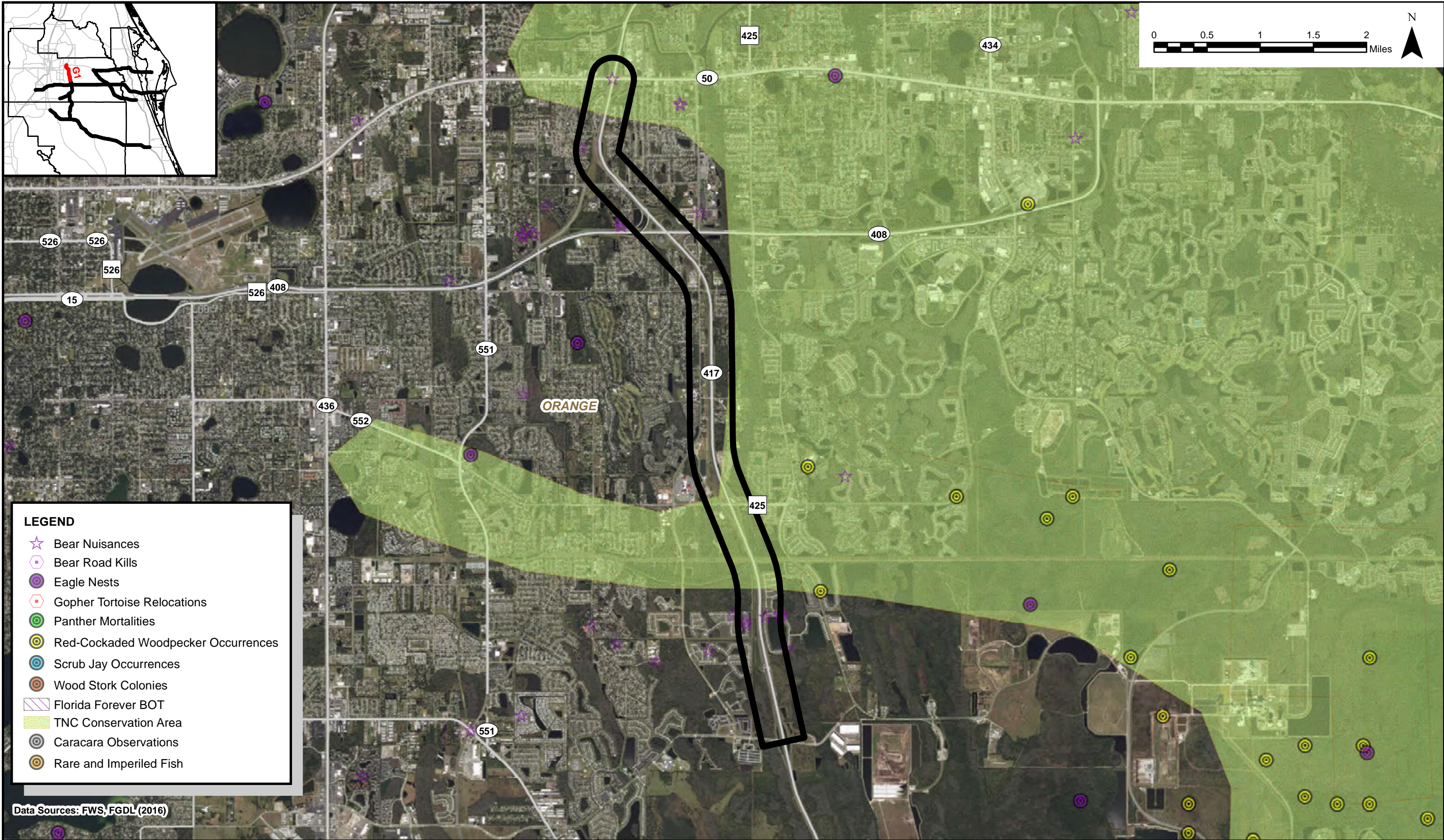
East Central Florida Corridor Evaluation Study



**Corridor G**  
**Threatened and Endangered Species**  
**(Scrub Jay and Wood Stork)**

**FIGURE**  
**6.6-4**

**SEGMENT G5**



**LEGEND**

- ☆ Bear Nuisances
- ◻ Bear Road Kills
- Eagle Nests
- ◻ Gopher Tortoise Relocations
- Panther Mortalities
- Red-Cockaded Woodpecker Occurrences
- Scrub Jay Occurrences
- Wood Stork Colonies
- ▨ Florida Forever BOT
- TNC Conservation Area
- Caracara Observations
- Rare and Imperiled Fish

Data Sources: FWS, FGDL (2016)



East Central Florida Corridor Evaluation Study

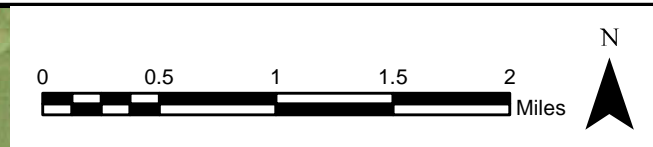
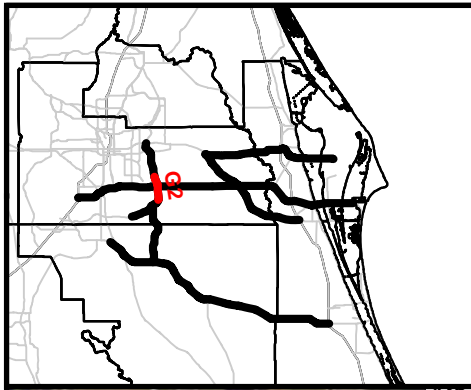


**Corridor G  
Threatened and Endangered Species  
(Additional Features)**

**FIGURE  
6.6-4**

SEGMENT G1

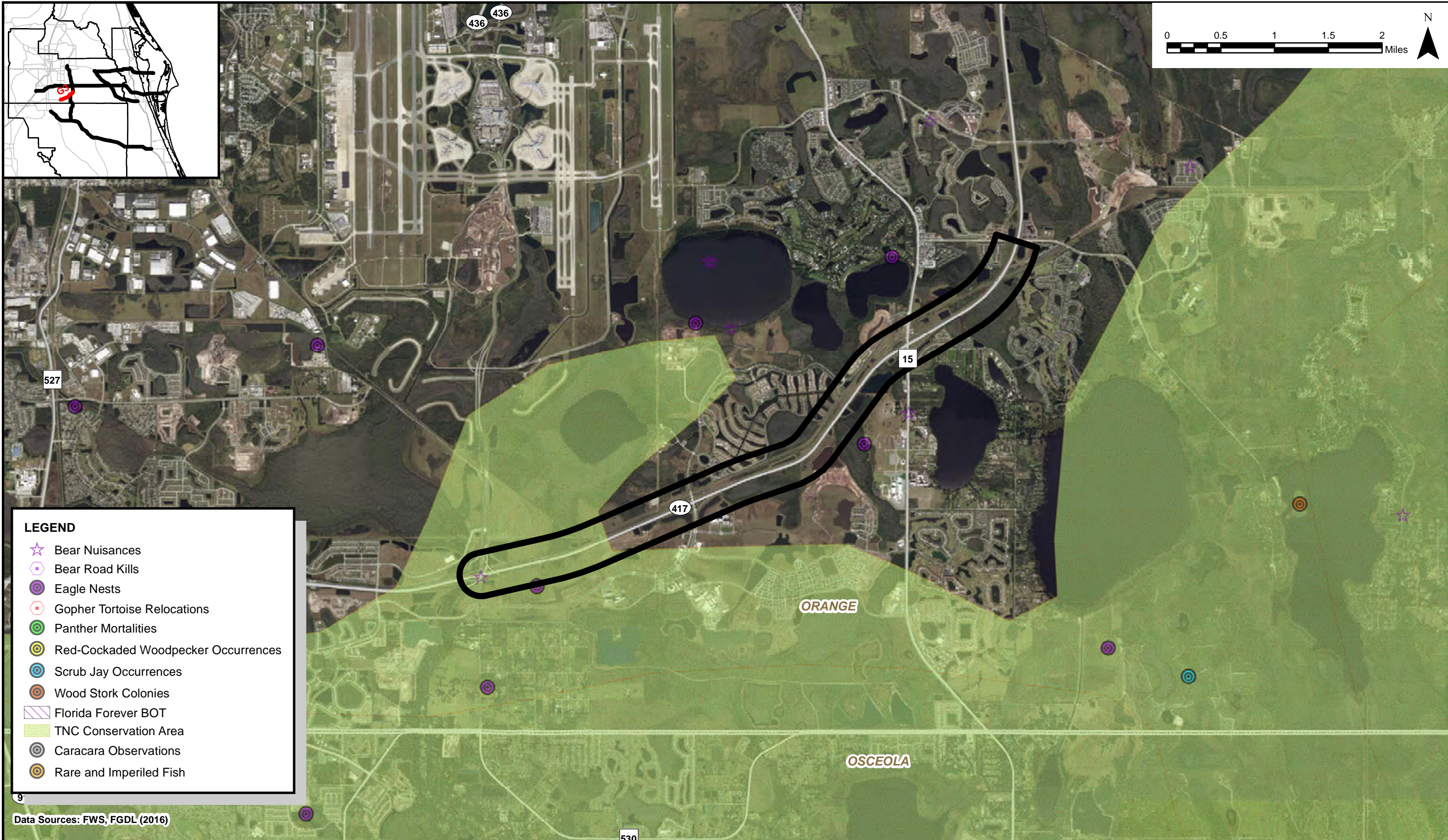
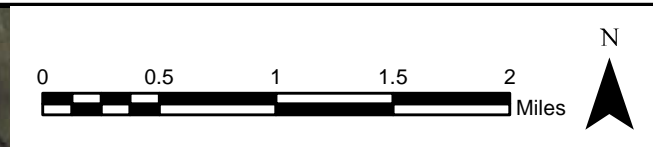
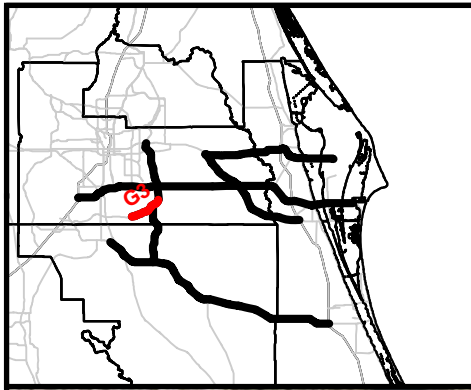




**LEGEND**

- ☆ Bear Nuisances
- ◻ Bear Road Kills
- Eagle Nests
- ◻ Gopher Tortoise Relocations
- Panther Mortalities
- Red-Cockaded Woodpecker Occurrences
- Scrub Jay Occurrences
- Wood Stork Colonies
- ▨ Florida Forever BOT
- TNC Conservation Area
- Caracara Observations
- Rare and Imperiled Fish

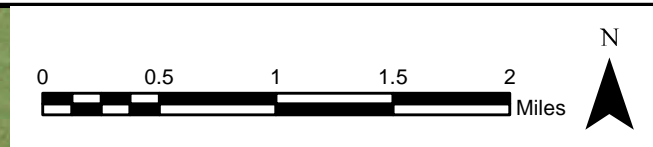
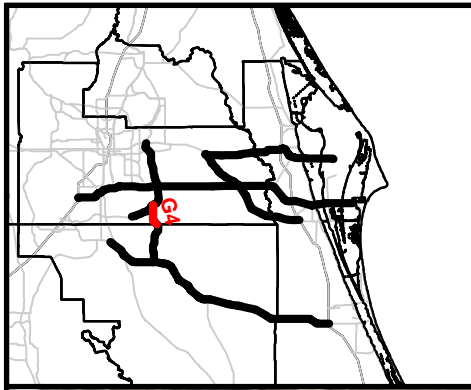
Data Sources: FWS, FGDL (2016)



**LEGEND**

- ☆ Bear Nuisances
- ◻ Bear Road Kills
- Eagle Nests
- ◻ Gopher Tortoise Relocations
- Panther Mortalities
- Red-Cockaded Woodpecker Occurrences
- Scrub Jay Occurrences
- Wood Stork Colonies
- ▨ Florida Forever BOT
- TNC Conservation Area
- Caracara Observations
- Rare and Imperiled Fish

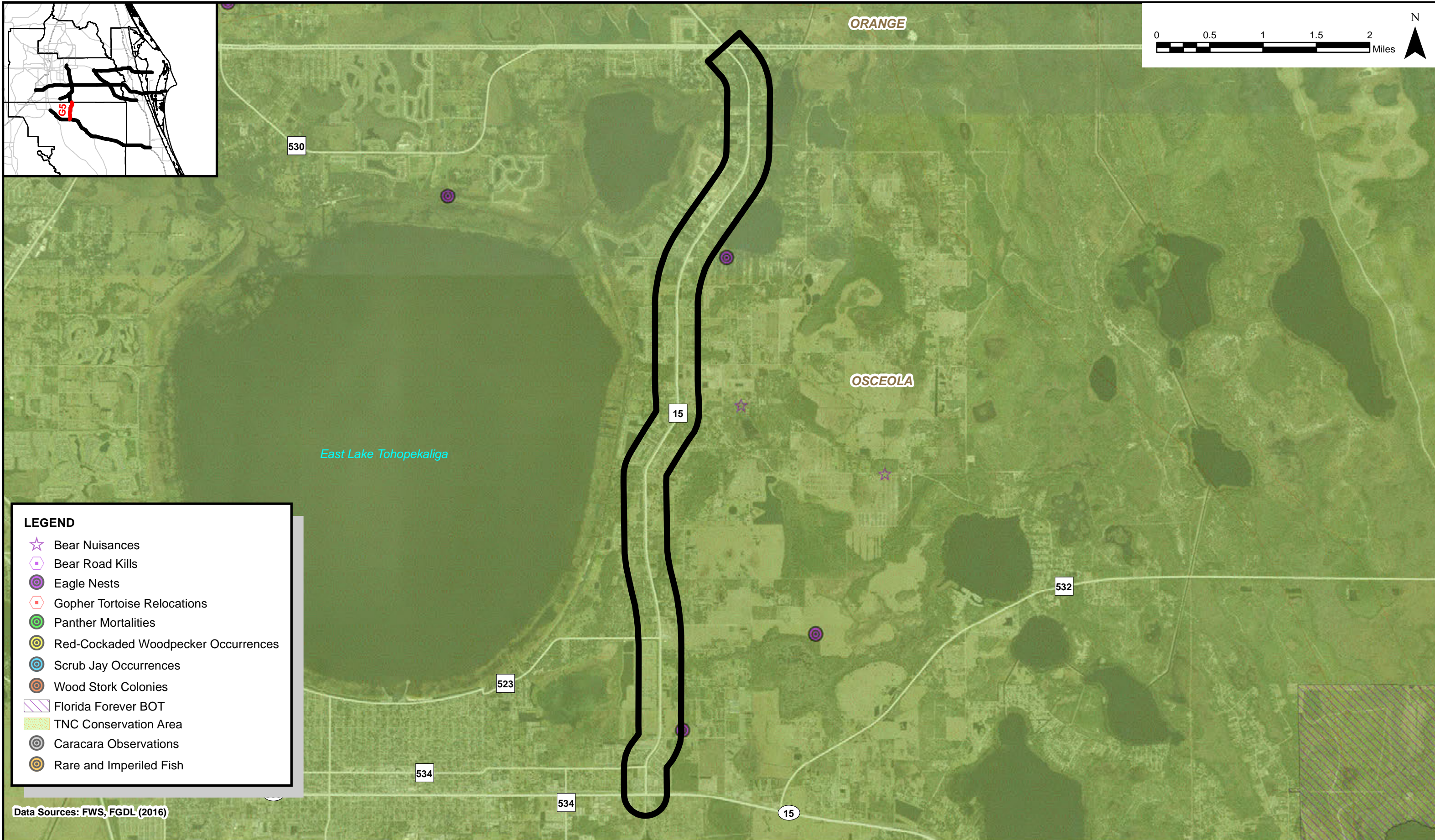
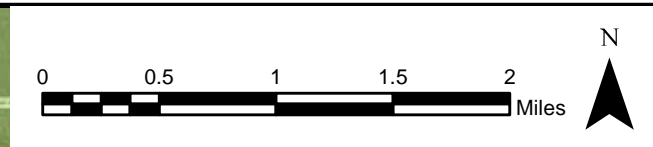
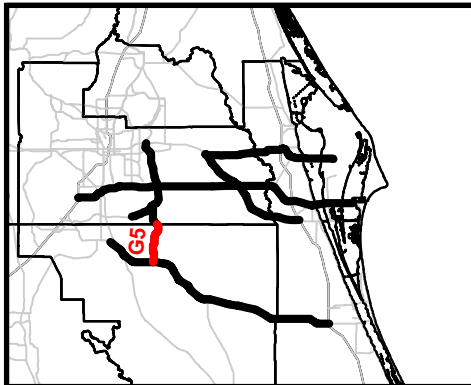
Data Sources: FWS, FGDL (2016)



**LEGEND**

- ☆ Bear Nuisances
- ◻ Bear Road Kills
- Eagle Nests
- ◻ Gopher Tortoise Relocations
- Panther Mortalities
- Red-Cockaded Woodpecker Occurrences
- Scrub Jay Occurrences
- Wood Stork Colonies
- ▨ Florida Forever BOT
- TNC Conservation Area
- Caracara Observations
- Rare and Imperiled Fish

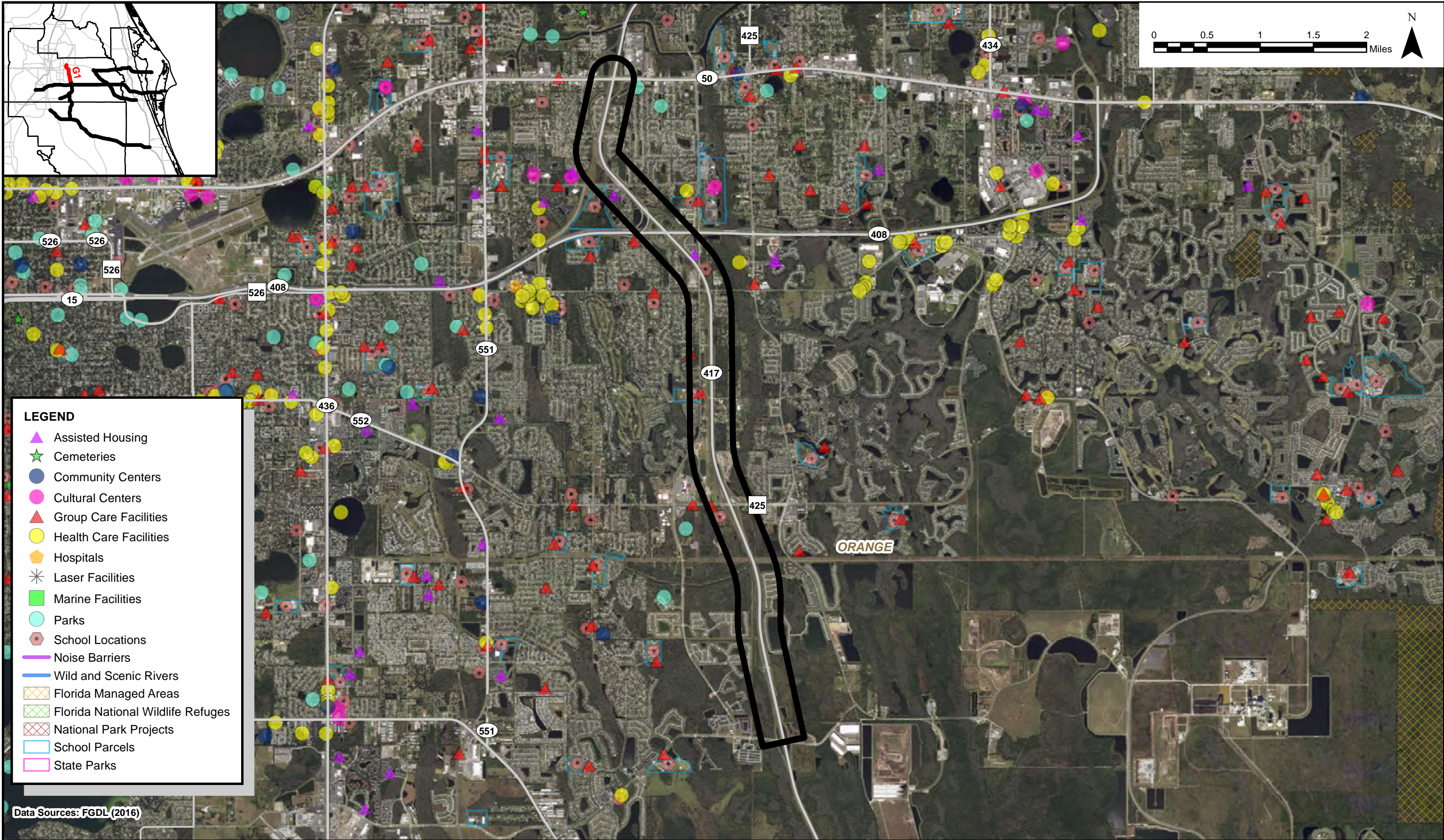
Data Sources: FWS, FGDL (2016)



**LEGEND**

- ☆ Bear Nuisances
- ◻ Bear Road Kills
- Eagle Nests
- ◻ Gopher Tortoise Relocations
- Panther Mortalities
- Red-Cockaded Woodpecker Occurrences
- Scrub Jay Occurrences
- Wood Stork Colonies
- ▨ Florida Forever BOT
- ▨ TNC Conservation Area
- Caracara Observations
- Rare and Imperiled Fish

Data Sources: FWS, FGDL (2016)

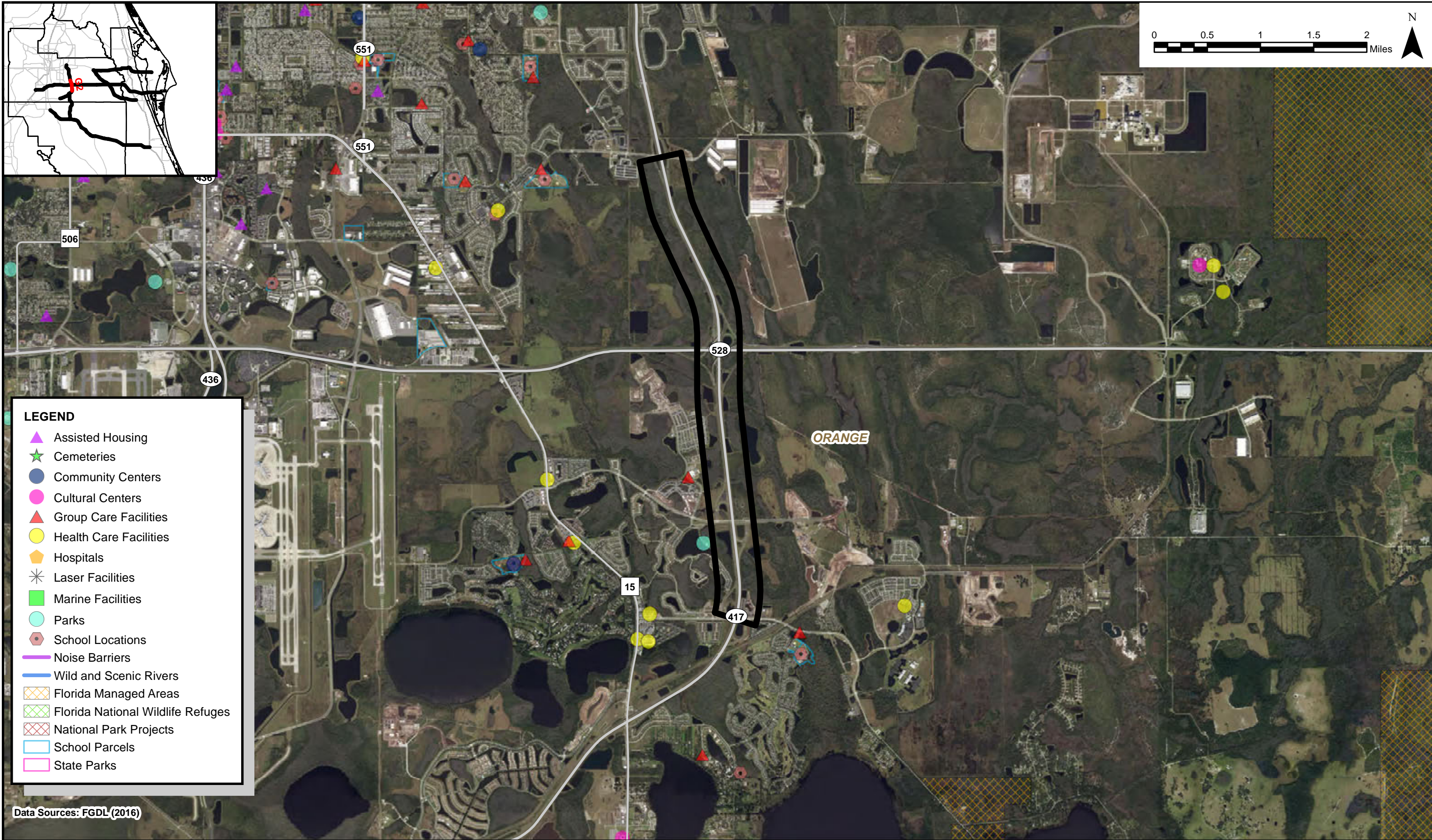
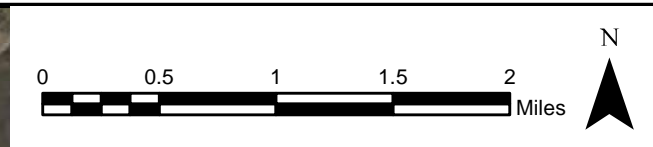
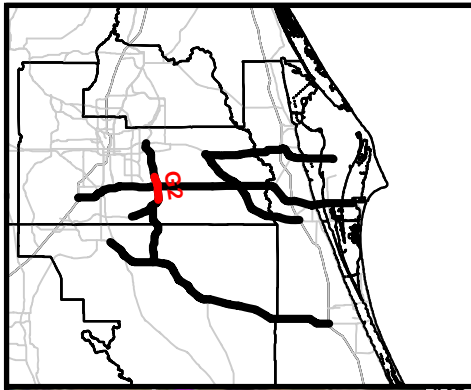


**LEGEND**

- ▲ Assisted Housing
- ★ Cemeteries
- Community Centers
- Cultural Centers
- ▲ Group Care Facilities
- Health Care Facilities
- Hospitals
- ✱ Laser Facilities
- Marine Facilities
- Parks
- School Locations
- Noise Barriers
- Wild and Scenic Rivers
- ▨ Florida Managed Areas
- ▨ Florida National Wildlife Refuges
- ▨ National Park Projects
- School Parcels
- State Parks

Data Sources: FGDL (2016)





**LEGEND**

- ▲ Assisted Housing
- ★ Cemeteries
- Community Centers
- Cultural Centers
- ▲ Group Care Facilities
- Health Care Facilities
- ◆ Hospitals
- ✱ Laser Facilities
- Marine Facilities
- Parks
- ◆ School Locations
- Noise Barriers
- Wild and Scenic Rivers
- Florida Managed Areas
- Florida National Wildlife Refuges
- National Park Projects
- School Parcels
- State Parks

Data Sources: FGDL (2016)

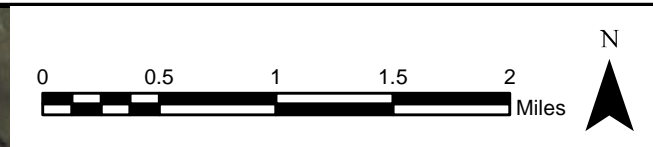
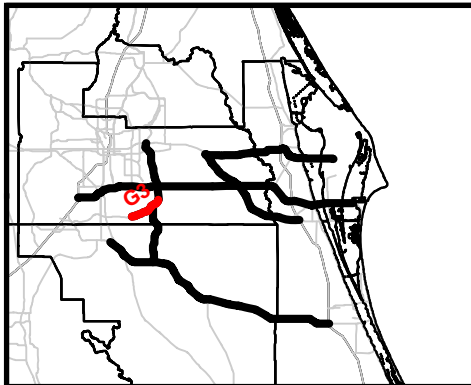


East Central Florida Corridor Evaluation Study



# Corridor G Noise Evaluation

**FIGURE  
6.6-5  
SEGMENT G2**



**LEGEND**

- Assisted Housing
- Cemeteries
- Community Centers
- Cultural Centers
- Group Care Facilities
- Health Care Facilities
- Hospitals
- Laser Facilities
- Marine Facilities
- Parks
- School Locations
- Noise Barriers
- Wild and Scenic Rivers
- Florida Managed Areas
- Florida National Wildlife Refuges
- National Park Projects
- School Parcels
- State Parks

Data Sources: FGDL (2016)

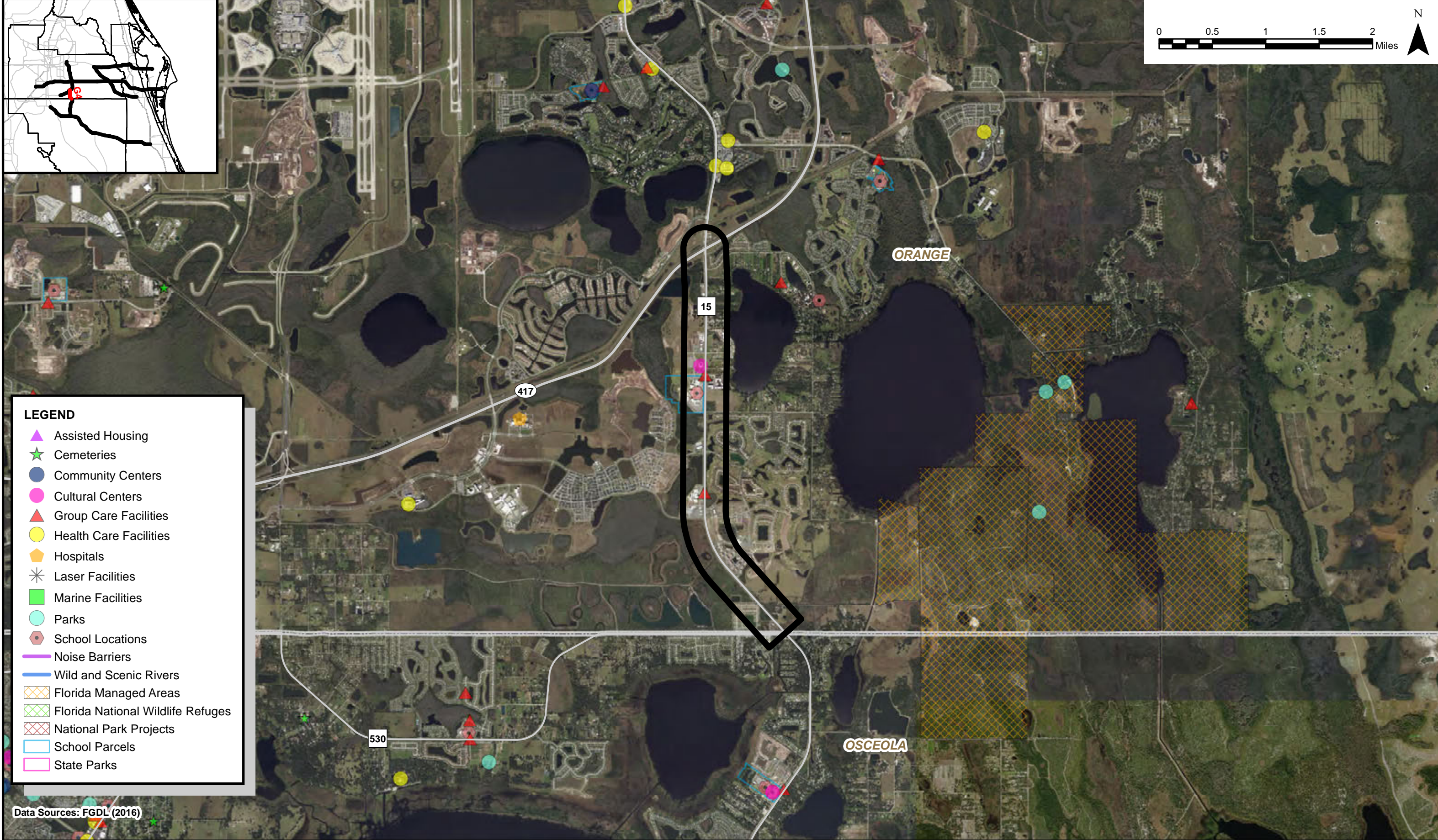
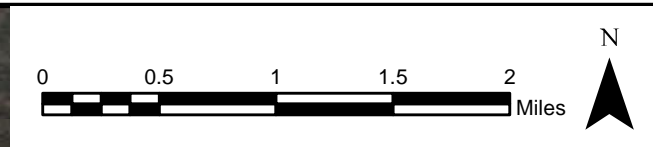
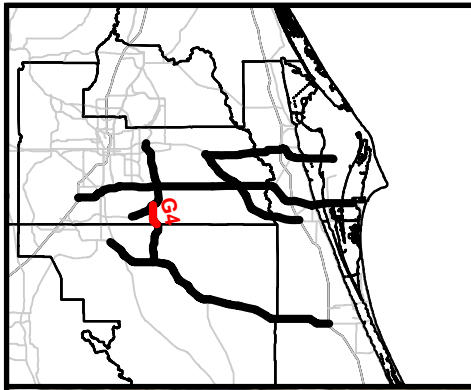


East Central Florida Corridor Evaluation Study



# Corridor G Noise Evaluation

**FIGURE  
6.6-5  
SEGMENT G3**



**LEGEND**

- ▲ Assisted Housing
- ★ Cemeteries
- Community Centers
- Cultural Centers
- ▲ Group Care Facilities
- Health Care Facilities
- Hospitals
- ✱ Laser Facilities
- Marine Facilities
- Parks
- School Locations
- Noise Barriers
- Wild and Scenic Rivers
- Florida Managed Areas
- Florida National Wildlife Refuges
- National Park Projects
- School Parcels
- State Parks

Data Sources: FGDL (2016)



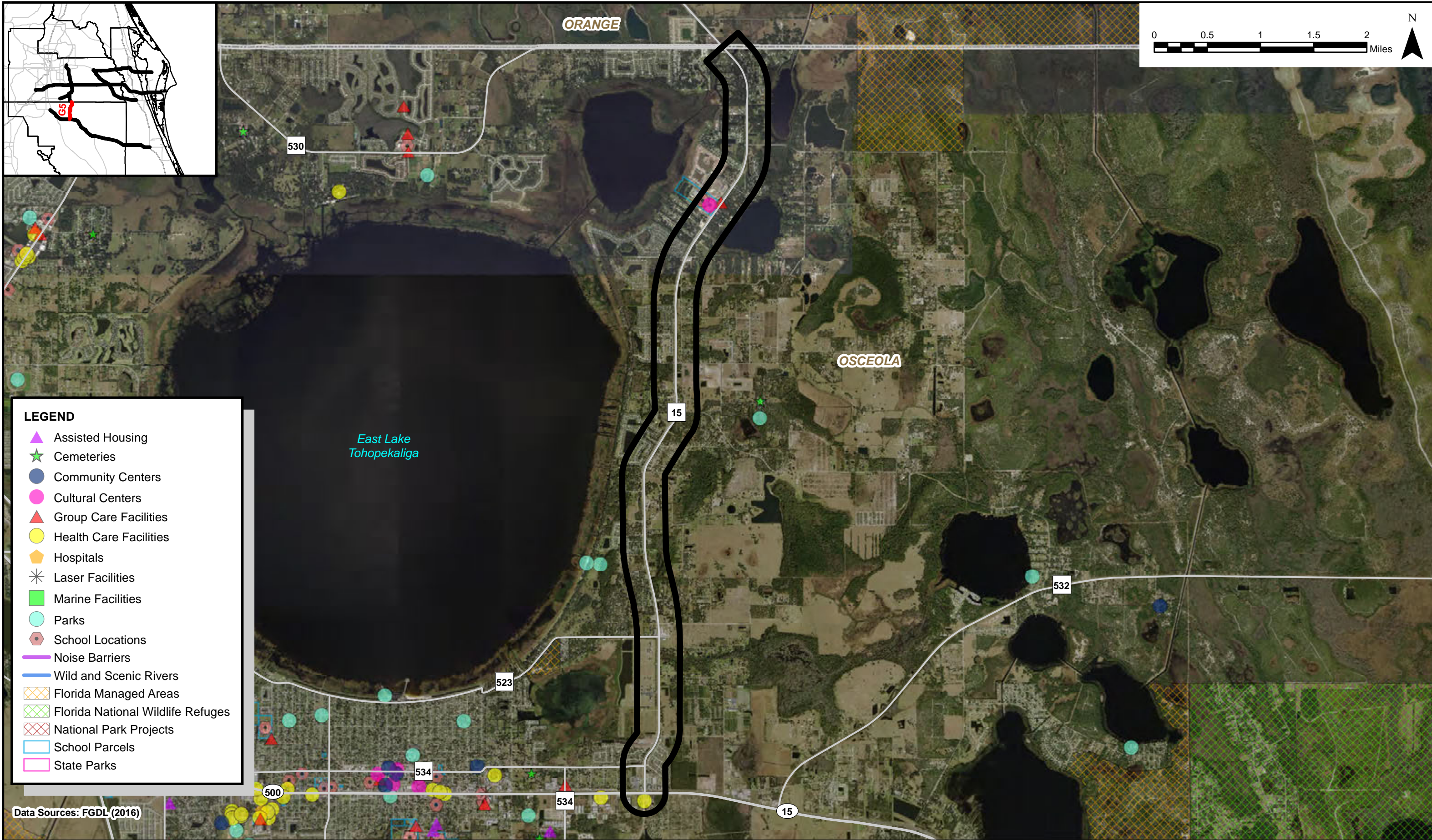
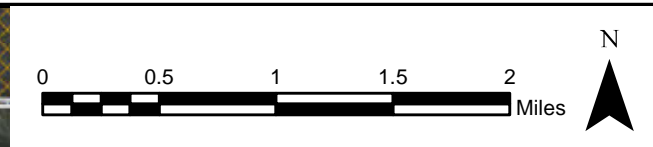
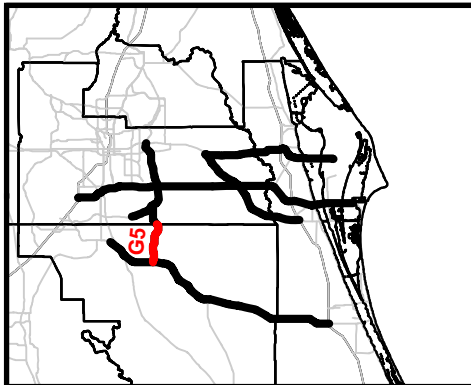
East Central Florida Corridor Evaluation Study



# Corridor G Noise Evaluation

**FIGURE  
6.6-5**  
SEGMENT G4





- LEGEND**
- ▲ Assisted Housing
  - ★ Cemeteries
  - Community Centers
  - Cultural Centers
  - ▲ Group Care Facilities
  - Health Care Facilities
  - ◆ Hospitals
  - ✱ Laser Facilities
  - Marine Facilities
  - Parks
  - ◆ School Locations
  - Noise Barriers
  - Wild and Scenic Rivers
  - Florida Managed Areas
  - Florida National Wildlife Refuges
  - National Park Projects
  - School Parcels
  - State Parks

Data Sources: FGDL (2016)

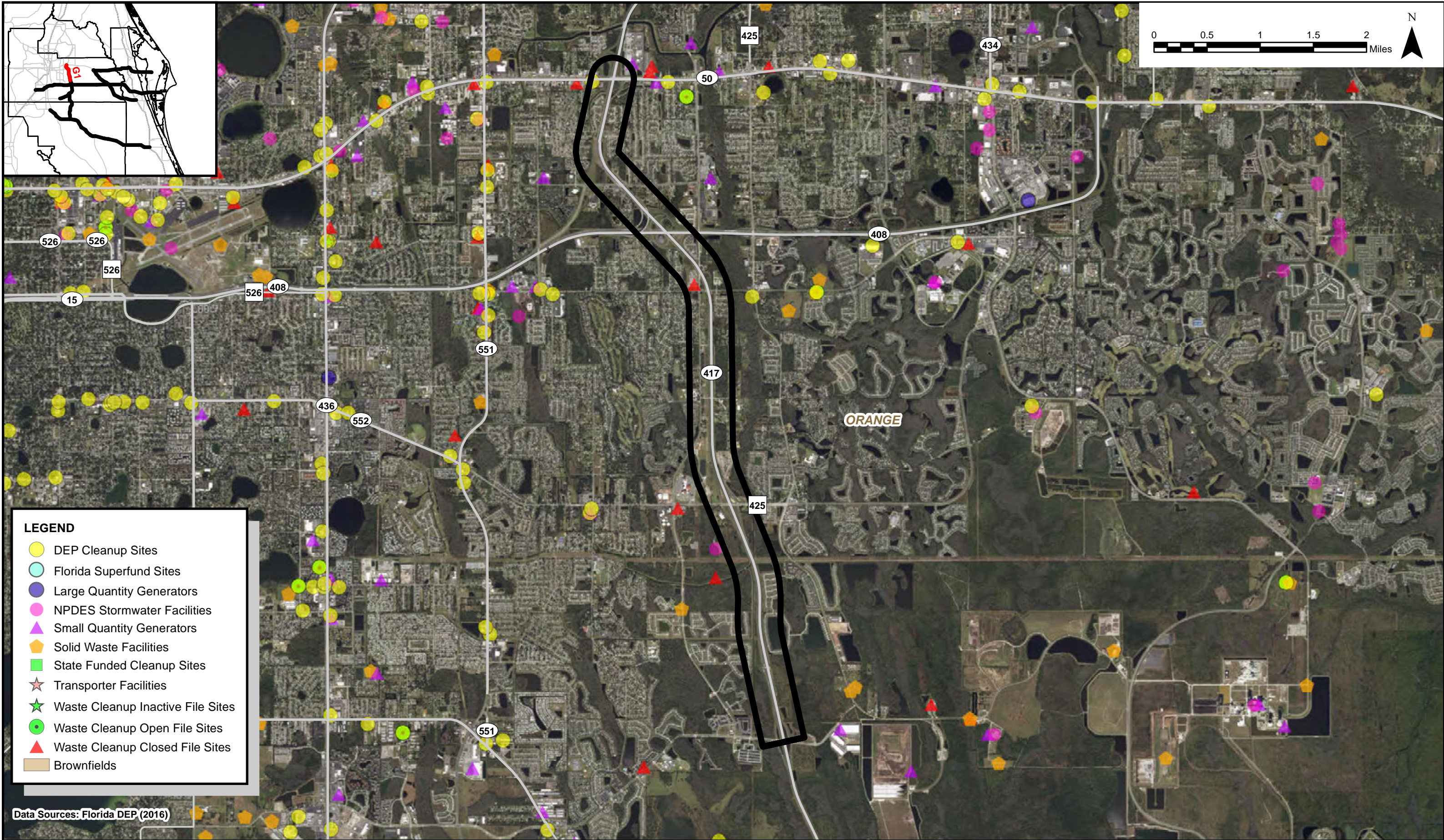


East Central Florida Corridor Evaluation Study



## Corridor G Noise Evaluation

**FIGURE  
6.6-5  
SEGMENT G5**



**LEGEND**

- DEP Cleanup Sites
- Florida Superfund Sites
- Large Quantity Generators
- NPDES Stormwater Facilities
- ▲ Small Quantity Generators
- ◆ Solid Waste Facilities
- State Funded Cleanup Sites
- ★ Transporter Facilities
- ★ Waste Cleanup Inactive File Sites
- Waste Cleanup Open File Sites
- ▲ Waste Cleanup Closed File Sites
- Brownfields

Data Sources: Florida DEP (2016)



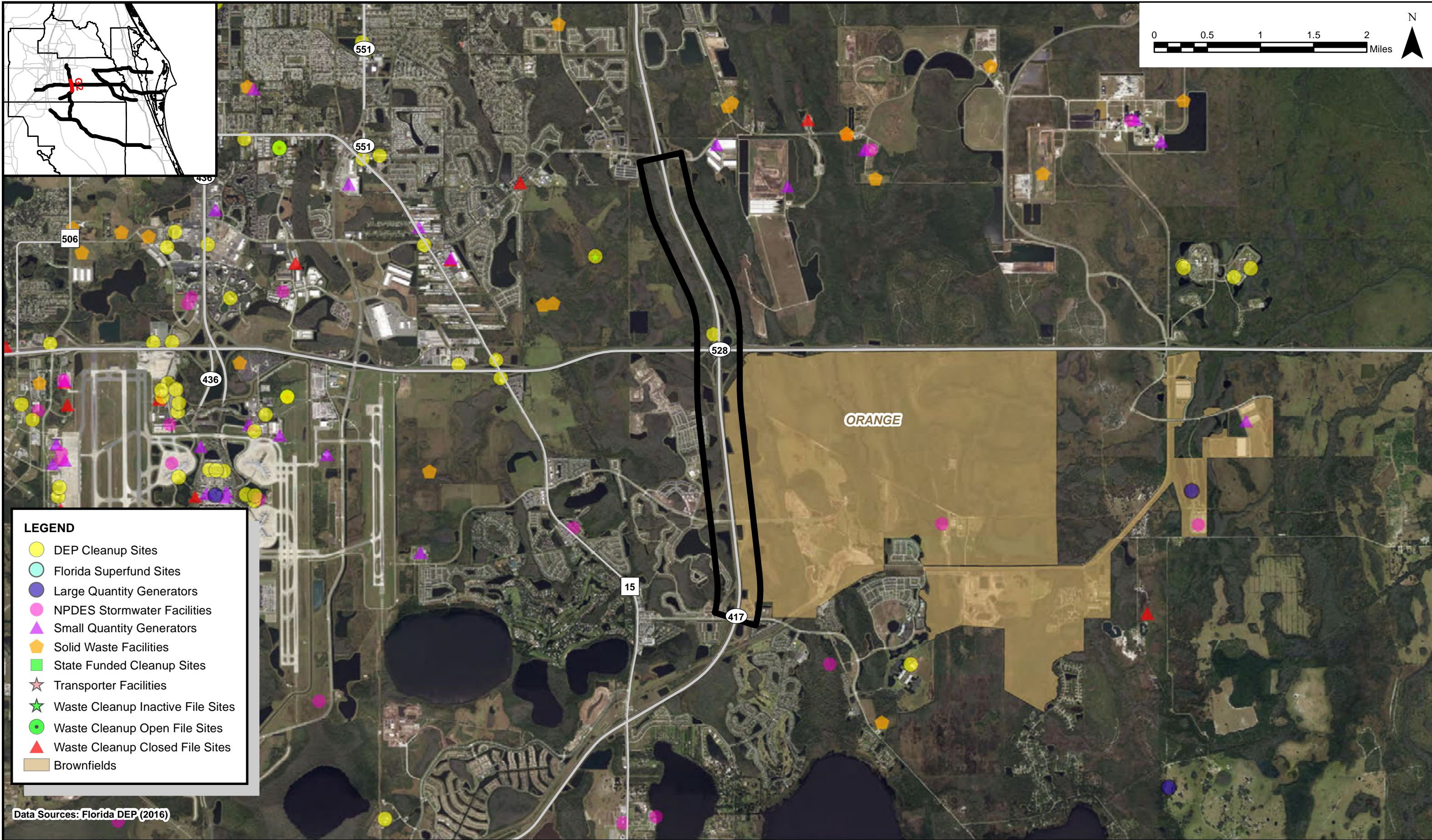
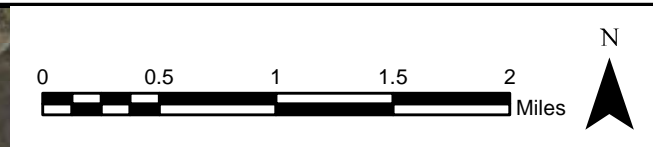
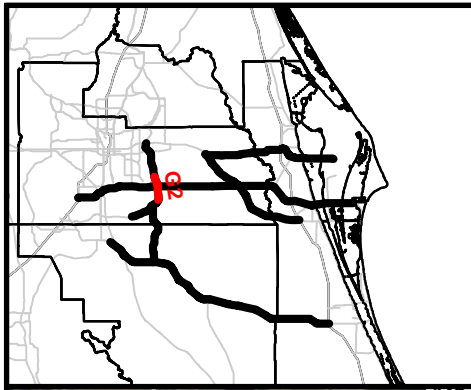
East Central Florida Corridor Evaluation Study



**Corridor G**  
**Potential Sources of Contamination**

**FIGURE**  
**6.6-6**

SEGMENT G1



**LEGEND**

- DEP Cleanup Sites
- Florida Superfund Sites
- Large Quantity Generators
- NPDES Stormwater Facilities
- ▲ Small Quantity Generators
- ◆ Solid Waste Facilities
- State Funded Cleanup Sites
- ★ Transporter Facilities
- ★ Waste Cleanup Inactive File Sites
- Waste Cleanup Open File Sites
- ▲ Waste Cleanup Closed File Sites
- Brownfields

Data Sources: Florida DEP (2016)

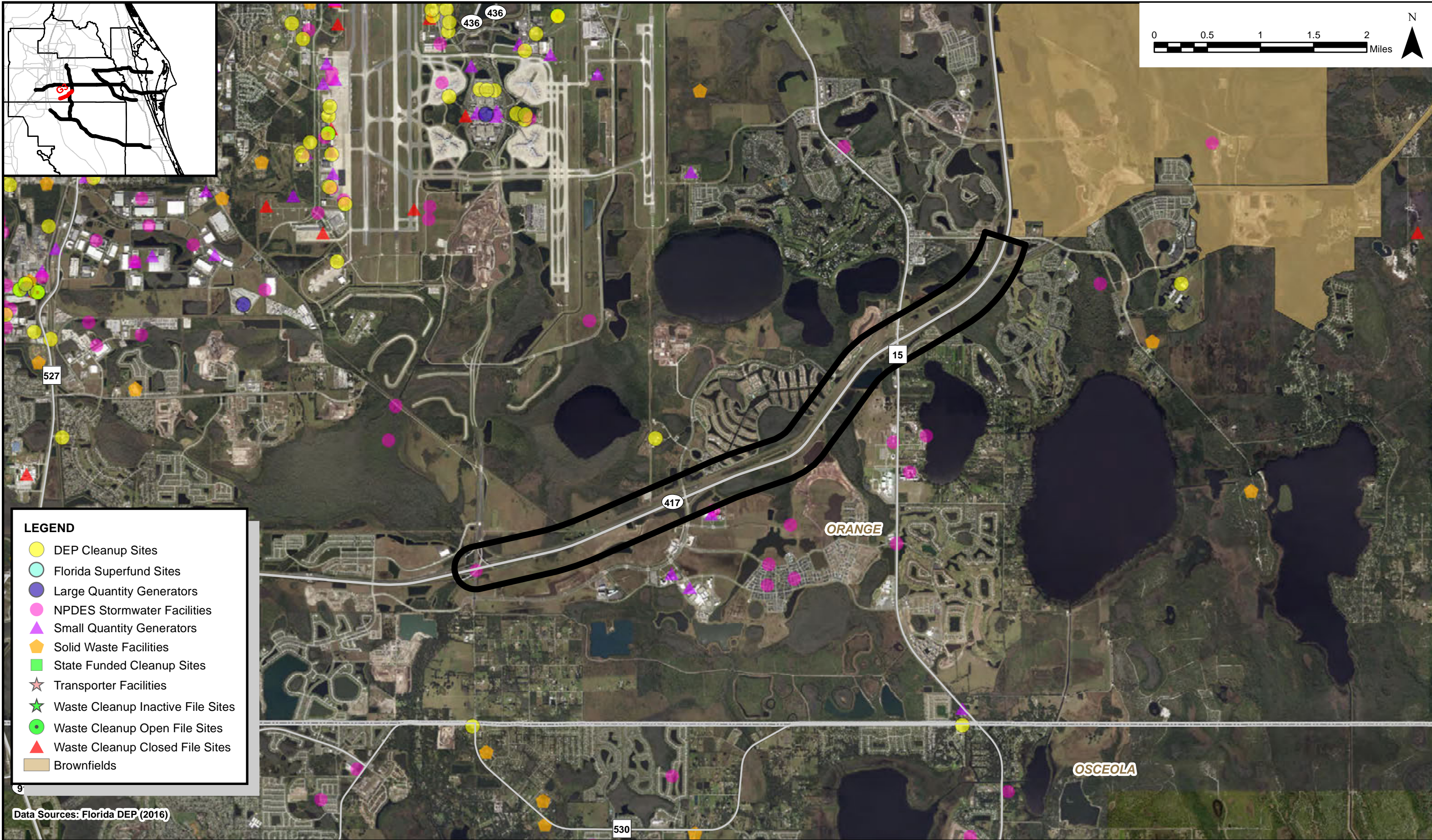
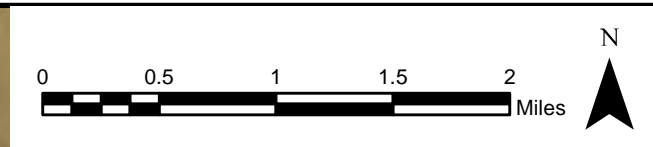
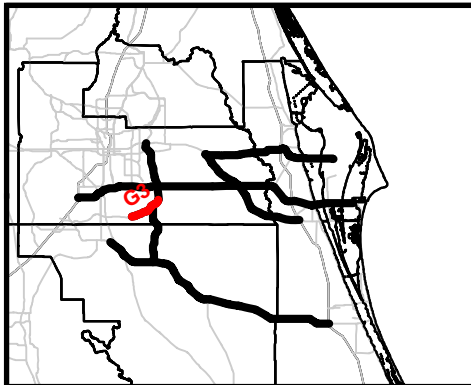


East Central Florida Corridor Evaluation Study



# Corridor G Potential Sources of Contamination

**FIGURE  
6.6-6**  
SEGMENT G2



**LEGEND**

- DEP Cleanup Sites
- Florida Superfund Sites
- Large Quantity Generators
- NPDES Stormwater Facilities
- ▲ Small Quantity Generators
- ◆ Solid Waste Facilities
- State Funded Cleanup Sites
- ★ Transporter Facilities
- ★ Waste Cleanup Inactive File Sites
- Waste Cleanup Open File Sites
- ▲ Waste Cleanup Closed File Sites
- Brownfields

Data Sources: Florida DEP (2016)



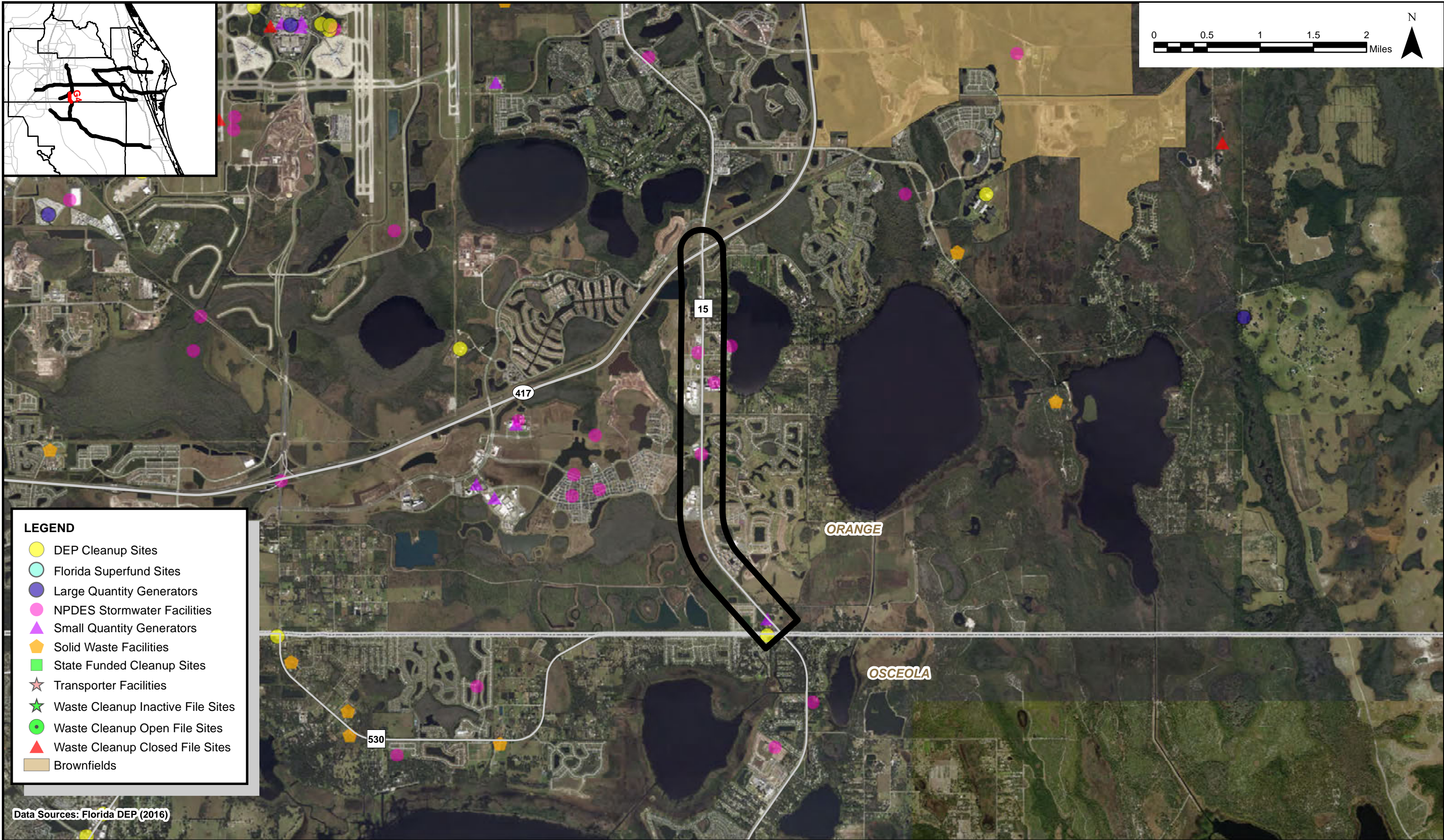
East Central Florida Corridor Evaluation Study



# Corridor G

## Potential Sources of Contamination

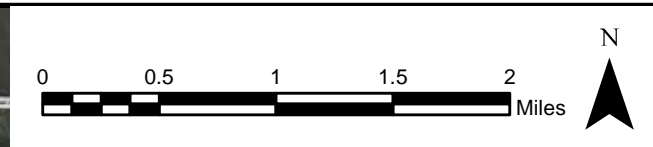
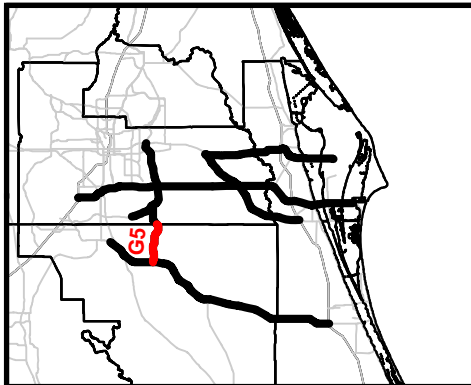
**FIGURE 6.6-6**  
SEGMENT G3



**LEGEND**

- DEP Cleanup Sites
- Florida Superfund Sites
- Large Quantity Generators
- NPDES Stormwater Facilities
- ▲ Small Quantity Generators
- ⬠ Solid Waste Facilities
- State Funded Cleanup Sites
- ★ Transporter Facilities
- ★ Waste Cleanup Inactive File Sites
- Waste Cleanup Open File Sites
- ▲ Waste Cleanup Closed File Sites
- Brownfields

Data Sources: Florida DEP (2016)



**LEGEND**

- DEP Cleanup Sites
- Florida Superfund Sites
- Large Quantity Generators
- NPDES Stormwater Facilities
- ▲ Small Quantity Generators
- ◆ Solid Waste Facilities
- State Funded Cleanup Sites
- ★ Transporter Facilities
- ★ Waste Cleanup Inactive File Sites
- Waste Cleanup Open File Sites
- ▲ Waste Cleanup Closed File Sites
- Brownfields

Data Sources: Florida DEP (2016)



East Central Florida Corridor Evaluation Study



**Corridor G**  
**Potential Sources of Contamination**

**FIGURE 6.6-6**  
 SEGMENT G5

**FDOT**



***EXISTING CONDITIONS DATA REPORT***

***FEBRUARY 2018***